

Coupe de France des Rallyes

FFSA

Challenge GT Turbo



16 et 17 Novembre 2024

14 ÈME RALLYE DU BAS-VIVARAIS

Modernes - VHC

3 ES DONT 2 NOUVELLES

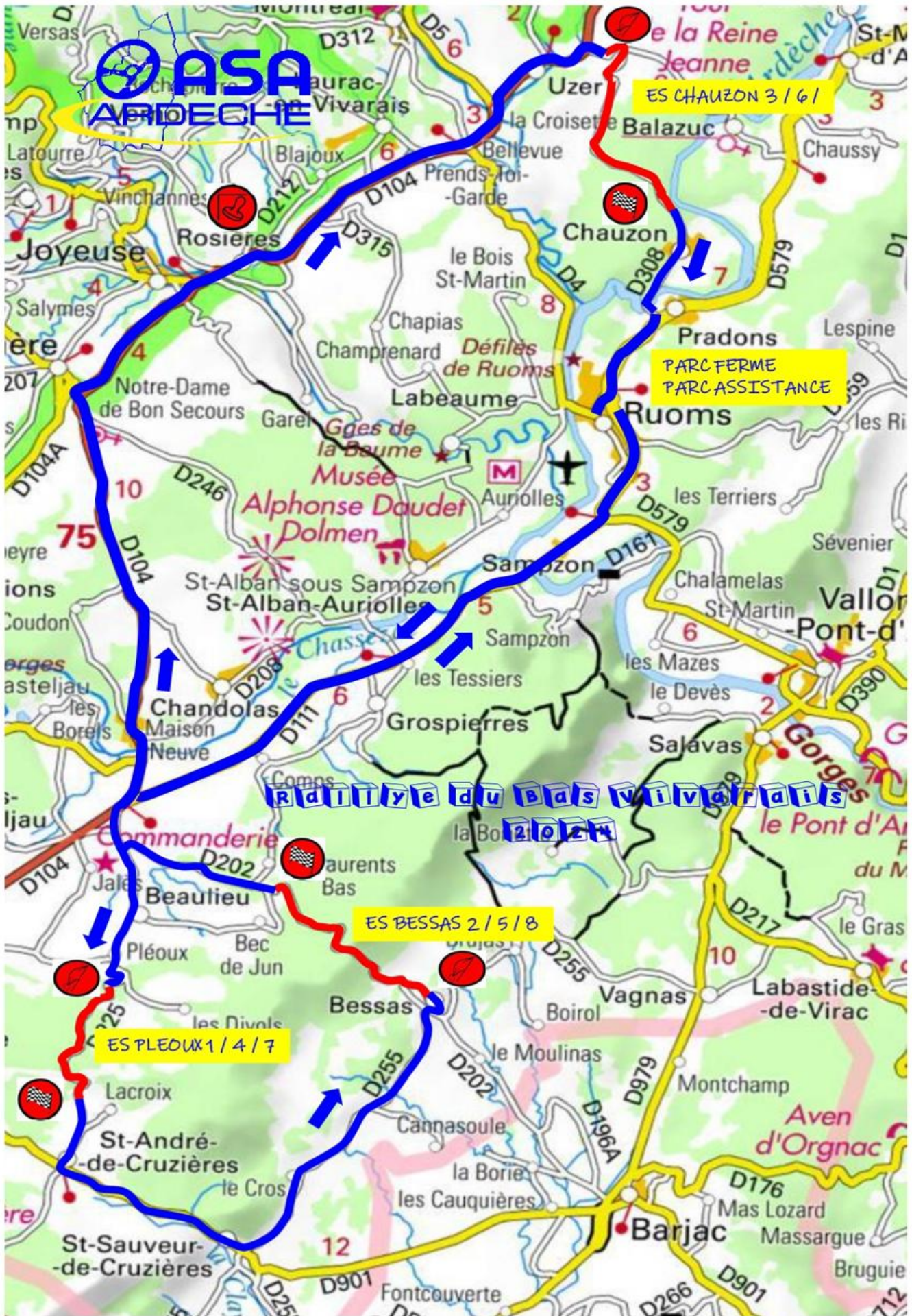


www.asa-ardeche.org



facebook





24^{ème} RALLYE REGIONAL DU BAS VIAVARAIS 4^{ème} RALLYE VHC
Coupe de France des Rallyes 2025 Coefficient 3

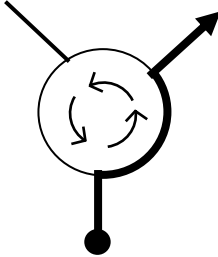

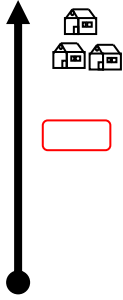
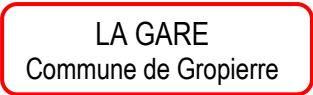
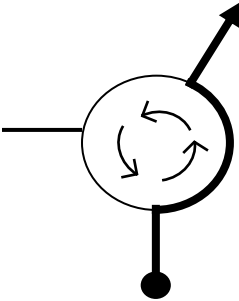
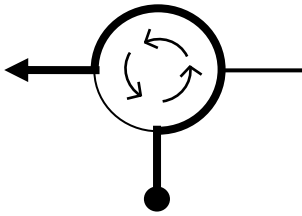





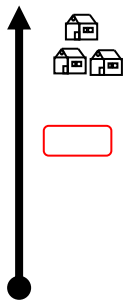

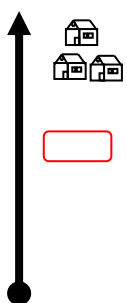
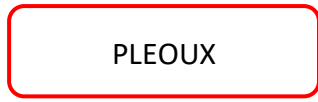
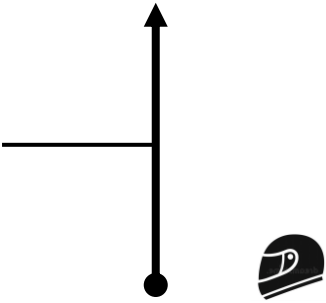

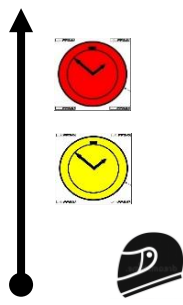

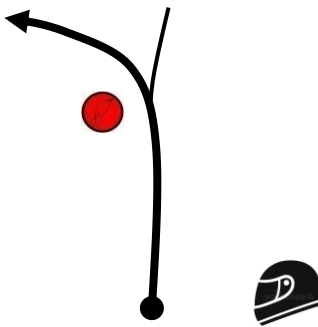

ITINERAIRES ET CONTRÔLES
Samedi 16 NOVEMBRE













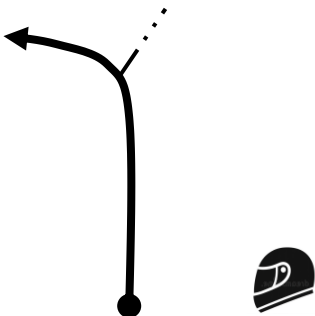





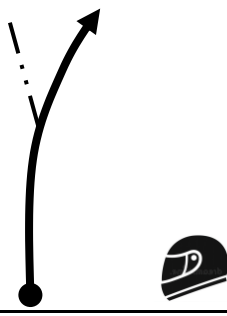

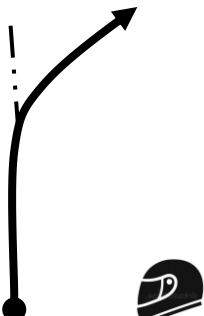

		KM ES	Routier + ES	Km Total	00:25		
CH 0	Sortie du Parc de Départ du Rallye / Entrée Assistance						13:30
PARC D'ASSISTANCE RUOMS					00:25		
CH 0A	Sortie Parc d'Assistance						13:55
CH 1	Contrôle Horaire avant DES 1		18,40	18,40	00:26		14:21
ES 1	PLEOUX	4,44			00:03		14:24
CH 2	Contrôle Horaire avant DES 2		18,45	36,85	00:28		14:52
ES 2	BESSAS	5,33			00:03		14:55
CH 3	Contrôle Horaire avant DES 3		31,55	68,40	00:46		15:41
ES 3	CHAUZON	5,18			00:03		15:44
CH 3A	Entrée Parc Fermé		10,70	79,10	00:20		16:04
PARC FERME Pointage en avance autorisé							
Dimanche 17 novembre							
CH 3B	Sortie du Parc FERME / Entrée Assistance				07:15		07:15
PARC D'ASSISTANCE RUOMS					00:45		
CH 3C	Sortie Parc d'Assistance						08:00
CH 4	Contrôle Horaire avant DES 4		18,40	97,50	00:26		08:26
ES 4	PLEOUX	4,44			00:03		08:29
CH 5	Contrôle Horaire avant DES 5		18,45	115,95	00:28		08:57
ES 5	BESSAS	5,33			00:03		09:00
CH 6	Contrôle Horaire avant DES 6		31,55	147,50	00:46		09:46
ES 6	CHAUZON	5,18			00:03		09:49
CH 6A	Entrée Parc parc regroupement		10,70	158,20	00:20		10:09
PARC Regroupement					01:45		
CH 6B	Sortie du Parc Regroupement / Entrée Assistance						11:54
PARC D'ASSISTANCE RUOMS					00:45		
CH 6C	Sortie Parc d'Assistance						12:39
CH 7	Contrôle Horaire avant DES 7		18,40	176,60	00:26		13:05
ES 7	PLEOUX	4,44			00:03		13:08
CH 8	Contrôle Horaire avant DES 8		18,45	195,05	00:28		13:36
ES 8	BESSAS	5,33			00:03		13:39
CH 8A	Entrée Parc FINAL		39,67	20,70	215,75	00:32	14:11
PARC FINAL Pointage en avance autorisé							

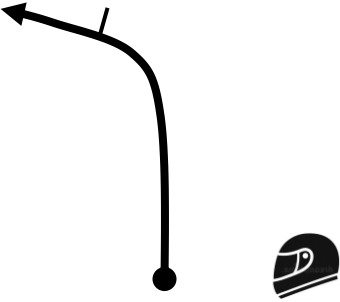



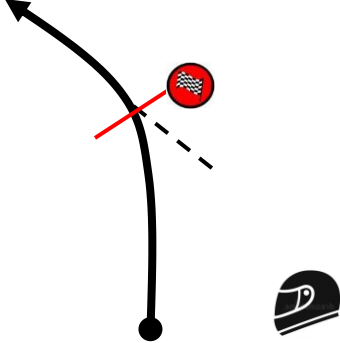

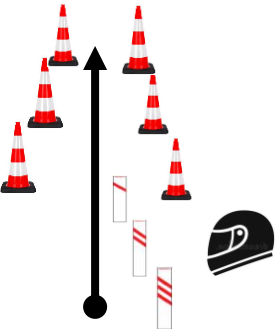
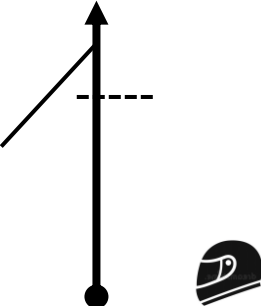

Sortie parc assistance Ruoms - ES Pléoux		Distance 18,310 km		Section 1	
		Moyenne 42 Km h		Temps 00:26:00	
Total	Partiel	Directions	Informations	Total Degressif	
0,00	0,00	1	<p>CH 0A Sortie parc Assistance</p>	18,31	
0,41	0,41	2	<p>D 579 GORGE DE L'ARDECHE</p>	17,90	
1,52	1,11	3	<p>D 579 GORGE DE L'ARDECHE</p>	16,79	
2,25	0,73	4	<p>D 579 GORGE DE L'ARDECHE</p>	16,06	

Sortie parc assistance Ruoms - ES Pléoux			Distance 18,310 km	Section 1
			Moyenne 42 Km h	Temps 00:26:00
Total	Partiel	Directions	Informations	Total Degressif
3,42	1,17	5 	D 111 	14,89
8,05	4,63	6 	D 111 	10,26
8,45	0,40	7 	RSP D 111	9,86
14,32	5,87	8 	D 104 	3,99
14,52	0,20	9 	D 225 	3,79

Sortie parc assistance Ruoms - ES Pléoux		Distance 18,310 km		Section	1
		Moyenne 42 Km h		Temps	00:26:00
Total	Partiel	Directions		Informations	Total Degressif
16,00	1,48	10		D 225 	2,31
17,64	1,64	11		D 225 	0,67
17,90	0,26	12			0,41
18,22	0,32	13		 CH 1	0,09
18,31	0,09	14		 ES 4,44 KMS	0,00

Sortie parc assistance Ruoms - ES Pléoux		Distance 18,310 km		Section	1
		Moyenne 42 Km h		Temps	00:26:00
Total	Partiel	Directions	Informations	Total Degressif	
					
					

ES Pléoux 1 - 4 - 7		Distance 17,36 km		Section	1
		Moyenne 37,20 Km/h		Temps	00:28:00
Total	Partiel		Directions	Informations	Total Degressif
0,00	0,00	15			17,36
1,80	1,80	16		PK 1,8 	15,56
2,40	0,60	17		PK 2,4 	14,96
2,60	0,20	18		PK 2,6 	14,76
2,80	0,20	19		PK 2,8 	14,56

ES Pléoux 1 - 4 - 7		Distance 17,36 km		Section	1
		Moyenne 37,20 Km/h		Temps	00:28:00
Total	Partiel	Directions		Informations	Total Degressif
3,10	0,30	20		PK 3,1 	14,26
3,70	0,60	21		PK 3,7 	13,66
4,44	0,74	22			12,92
4,60	0,16	23		!! Dispositif de Ralentissement voie rétrécie par des Cônes 100m avant le point Stop	12,76
4,70	0,10	24			12,67

ES Pléoux 1 - 4 - 7		Distance 17,36 km		Section	1
		Moyenne 37,20 Km/h		Temps	00:28:00
Total	Partiel	Directions		Informations	Total Degressif
5,36	0,67	25		D 225 ST ANDRE DE CRUZIERES	12,00
5,79	0,43	26		D 901 BARJAC	11,57
9,03	3,23	27		D 901 ST SAUVEUR DE CRUZIERES	8,34
9,75	0,73	28		D 255 BESSAS	7,61
16,56	6,81	29		D 202 BESSAS	0,80

ES Pléoux 1 - 4 - 7		Distance 17,36 km		Section	1
		Moyenne 37,20 Km/h		Temps	00:28:00
Total	Partiel	Directions		Informations	Total Degressif
16,73	0,17	30		D 402 	0,63
16,97	0,24	31			0,39
17,09	0,12	32			0,27
17,20	0,11	33		 CH 2	0,16
17,36	0,16	34		 ES 6,744 KMS	0,00

ES Pléoux 1 - 4 - 7

Distance **17,36 km**

Section **1**

Moyenne **37,20 Km/h**

Temps **00:28:00**

Total



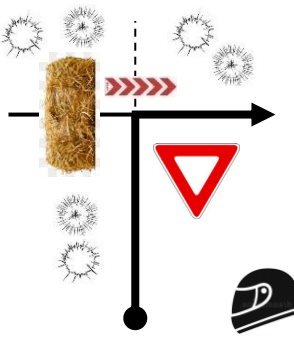


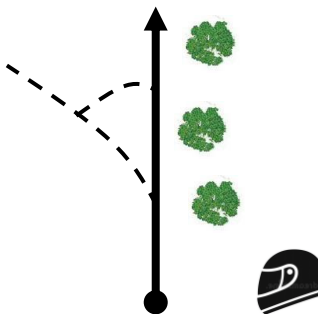


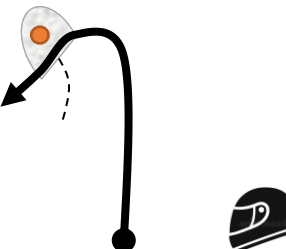


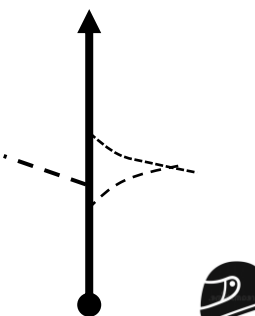


Partiel

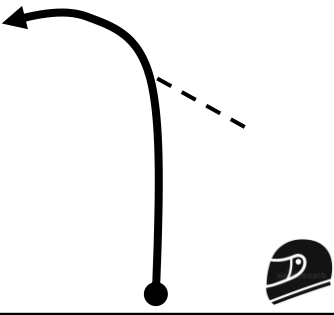

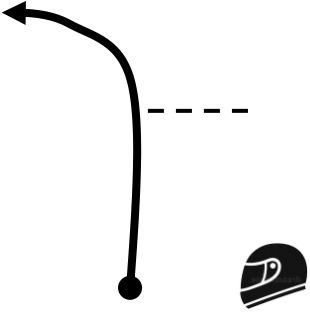

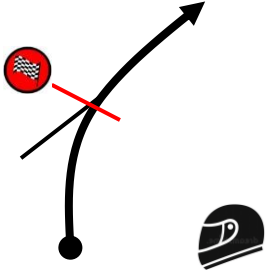

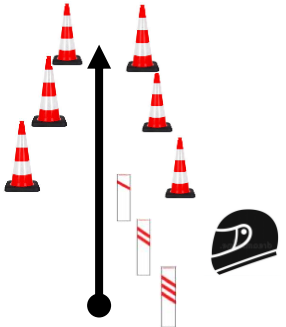
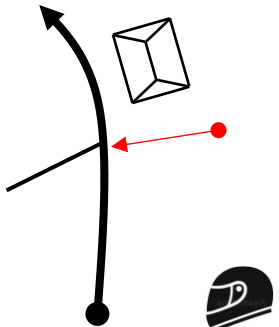

Directions

Informations

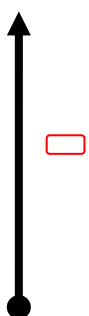
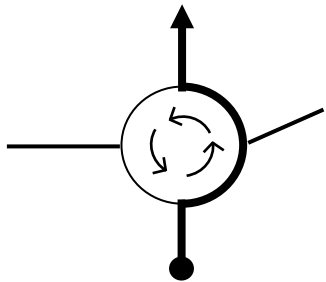
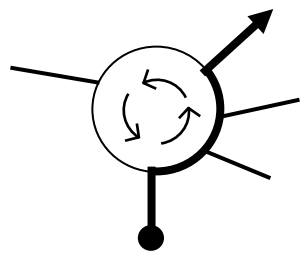
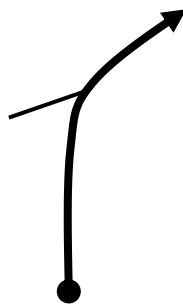
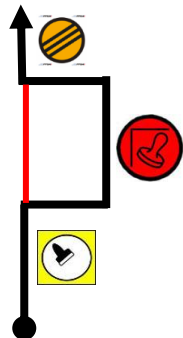
Total Degressif

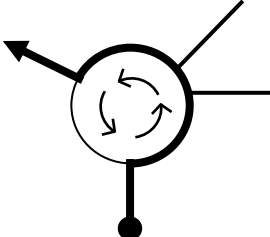
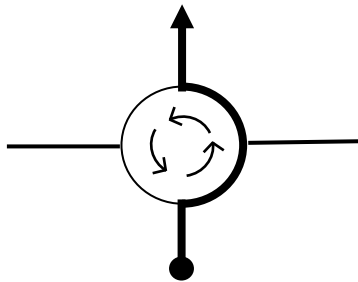
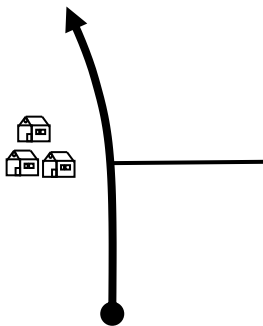
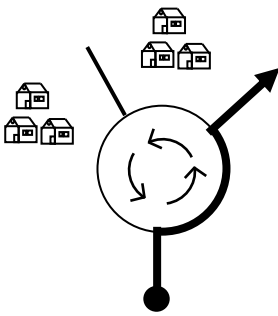
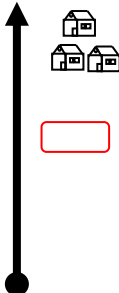


ES Bessas 2 - 5 - 8			Distance 31,442 km		Section
			Moyenne 41 Km/h		Temps
Total	Partiel	Directions	Informations		Total Degressif
0,00	0,00	35 		ES 6,744 KMS	31,44
0,44	0,44	36 	 		31,00
0,69	0,25	37 	 		30,76
2,36	1,68	38 	 		29,08
3,81	1,45	39 	 		27,63

ES Bessas 2 - 5 - 8			Distance 31,442 km		Section
			Moyenne 41 Km/h		Temps
Total	Partiel	Directions	Informations	Total Degressif	
4,67	0,86	40 	PK 4,6 	26,77	
4,98	0,31	41 	PK 4,9 	26,47	
5,33	0,35	42 		26,11	
5,56	0,23	43 	!! Dispositif de Ralentissement voie rétrécie par des Cônes 100m avant le point Stop	25,88	
5,68	0,12	44 		25,76	

ES Bessas 2 - 5 - 8			Distance 31,442 km		Section
			Moyenne 41 Km/h		Temps
Total	Partiel	Directions	Informations		Total Degressif
5,90	0,22	45 			25,54
8,18	2,28	46 	D 225 		23,26
9,05	0,87	47 	D 104 		22,40
9,20	0,15	48 	D 104 		22,24
10,50	1,30	49 	D 104 		20,94

ES Bessas 2 - 5 - 8		Distance 31,442 km	Section 1	
		Moyenne 41 Km/h	Temps 00:46:00	
Total	Partiel	Directions	Informations	Total Degressif
16,99	6,49	50 	D 104 NOTRE DAME	14,45
22,033	5,04	51 	D 104 AUBENAS	9,41
22,244	0,21	52 	D 104 AUBENAS	9,20
22,033	-0,21	53 	D 104 ROSIERES	9,41
22,244	0,21	54 	CAVES DE ROSIERES	9,20

ES Bessas 2 - 5 - 8			Distance 31,442 km		Section
			Moyenne 41 Km/h		Temps 00:46:00
Total	Partiel	Directions	Informations		Total Degressif
23,362	1,12	55 	D 104 AUBENAS		8,08
24,463	1,10	56 	D 104 AUBENAS		6,98
27,135	2,67	57 	D 104 AUBENAS		4,31
28,835	1,70	58 	D 104 AUBENAS		2,61
29,626	0,79	59 	D 104 UZER		1,82

ES Bessas 2 - 5 - 8		Distance 31,442 km		Section	1
		Moyenne 41 Km/h		Temps	00:46:00
Total	Partiel	Directions	Informations	Total Degressif	
31,157	1,53	60 	BALAZUC 	0,28	
31,349	0,19	61 	CH 3	0,09	
31,442	0,09	62 	ES 5,49 KMS 	0,00	

ES Bessas 2 - 5 - 8

Distance **31,442 km**

Section

1

Moyenne **41 Km/h**

Temps

00:46:00


Total

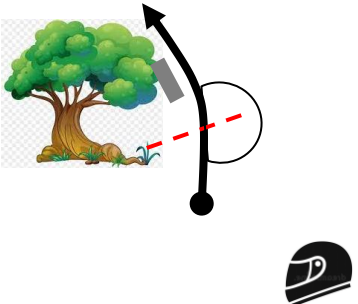



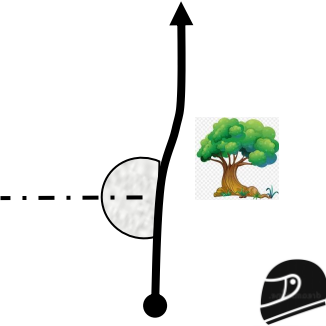

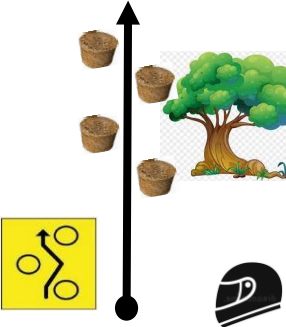

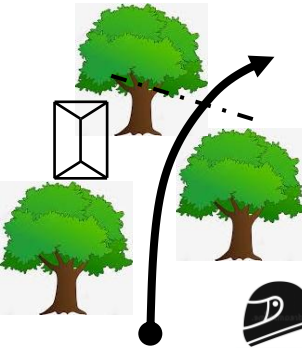

Partiel

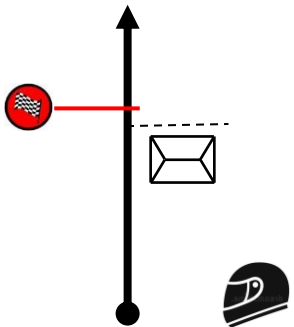

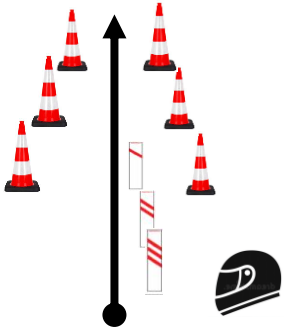
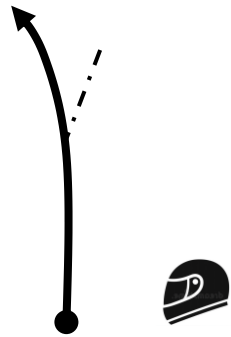

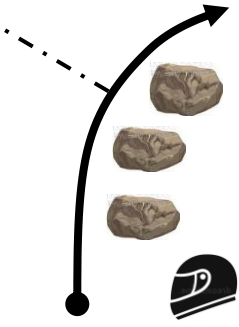

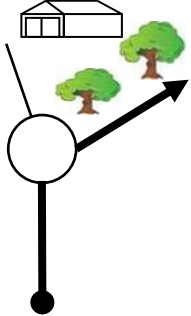
Directions

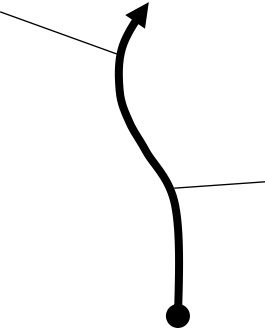

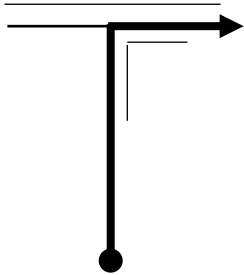
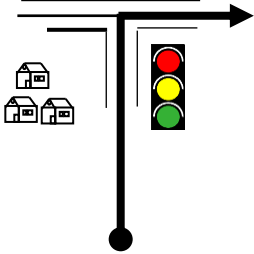




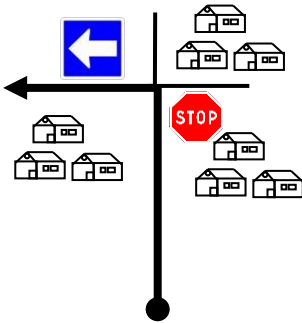
Informations

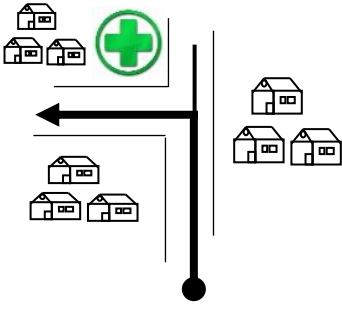

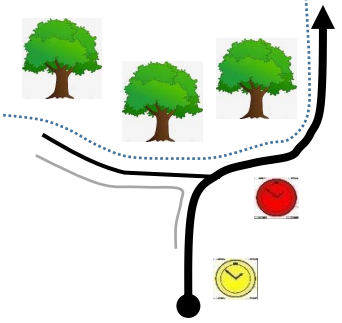

Total Degressif



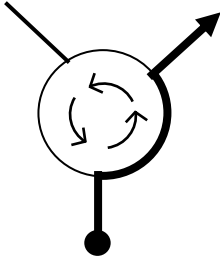



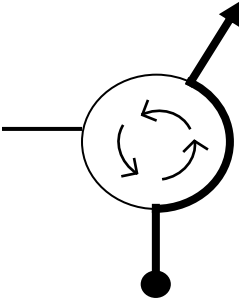
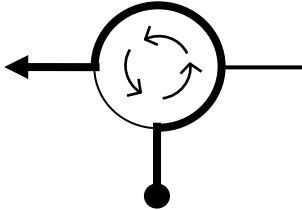



ES Chauzon 3 - 6		Distance 11,541 km		Section	1
		Moyenne 34 Km/h		Temps	00:20:00
Total	Partiel	Directions	Informations	Total Degressif	
0,00	0,000	63 	 ES 5,404 KMS	11,54	
0,69	0,686	64 	PK 0,6 	10,86	
2,01	1,326	65 	PK 2 	9,53	
2,73	0,717	66 	PK 2,7 	8,81	
4,15	1,421	67 	PK 4,1 	7,39	

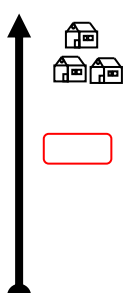
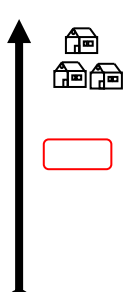
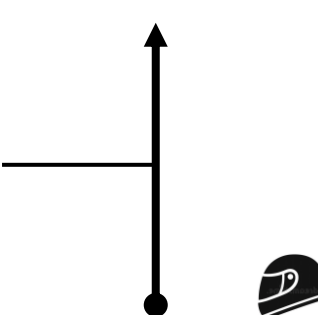



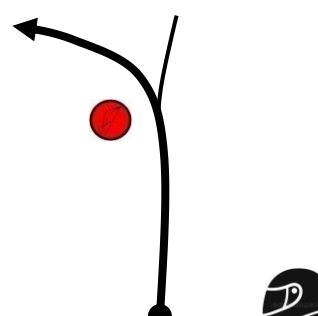

ES Chauzon 3 - 6			Distance 11,541 km	Section 1
			Moyenne 34 Km/h	Temps 00:20:00
Total	Partiel	Directions	Informations	Total Degressif
5,18	1,030	68 		6,36
5,60	0,420	69 	!! Dispositif de Ralentissement voie rétrécie par des Cônes 100m avant le point Stop	5,94
5,70	0,100	70 		5,84
5,77	0,070	71 		5,77
5,90	0,127	72 		5,64

ES Chauzon 3 - 6		Distance 11,541 km		Section	1
		Moyenne 34 Km/h		Temps	00:20:00
Total	Partiel	Directions	Informations	Total Degressif	
6,62	0,725	73 		4,92	
7,01	0,385	74 		4,53	
8,63	1,622	75 	 	2,91	
10,66	2,027	76 		0,88	
11,22	0,568	77 		0,32	









ES Chauzon 3 - 6		Distance 11,541 km		Section	1
		Moyenne 34 Km/h		Temps	00:20:00
Total	Partiel	Directions	Informations	Total Degressif	
11,46	0,232	78 		0,09	
11,54	0,085	79 	<p>Entrée Parc CH 3A</p> 	0,00	











Sortie parc assistance Ruoms - ES Pléoux		Distance 18,310 km	Section 2	
		Moyenne 42 Km/h	Temps 00:26:00	
Total	Partiel	Directions	Informations	Total Degressif
0,00	0,00	80	<p>CH 3C</p> <p>Sortie parc Assistance</p>	18,31
0,41	0,41	81	<p>D 579</p> <p>GORGE DE L'ARDECHE</p>	17,90
1,52	1,11	82	<p>D 579</p> <p>GORGE DE L'ARDECHE</p>	16,79
1,71	0,19	83	<p>D 579</p> <p>GORGE DE L'ARDECHE</p>	16,60

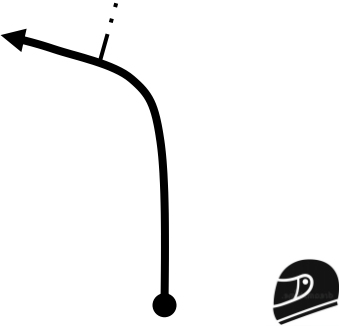



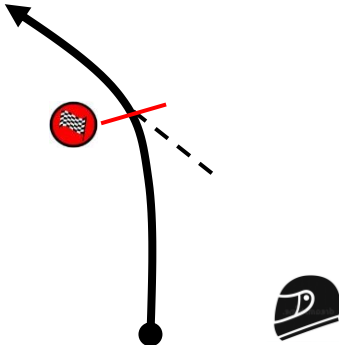

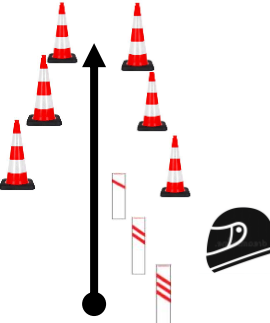
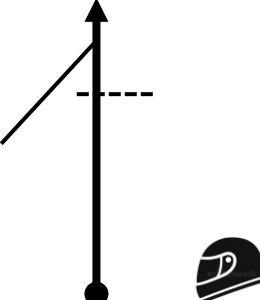

Sortie parc assistance Ruoms - ES Pléoux			Distance 18,310 km		Section
			Moyenne 42 Km/h		Temps
Total	Partiel	Directions	Informations		Total Degressif
3,42	1,71	84 	D 211 		14,89
8,05	4,63	85 	D 211 		10,26
8,45	0,40	86 	RSP		9,86
14,32	5,87	87 	D 579 		3,99
14,52	0,20	88 	D 225 		3,79

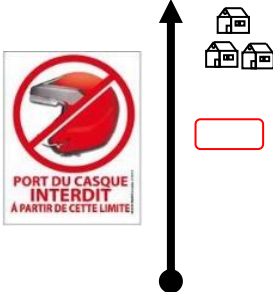
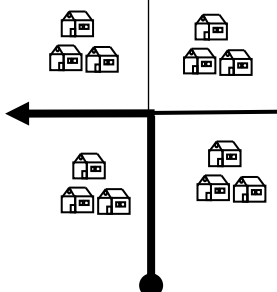

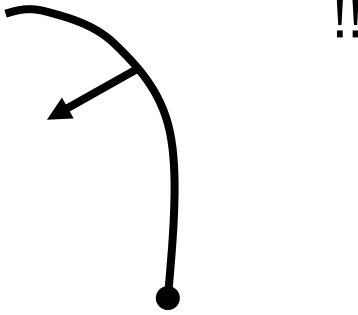
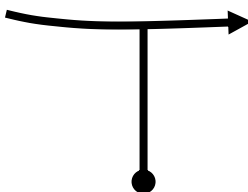
Sortie parc assistance Ruoms - ES Pléoux		Distance 18,310 km		Section	2
		Moyenne 42 Km/h		Temps	00:26:00
Total	Partiel	Directions		Informations	Total Degressif
16,55	2,03	89		D 225 LA GARE	1,76
17,64	1,09	90		D 225 PLEOUX	0,67
	-17,64	91			18,31
18,22	18,22	92		 CH 4	0,09
18,31	0,09	93		 ES 4,44 KMS	0,00



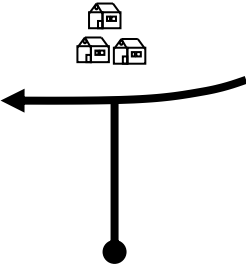

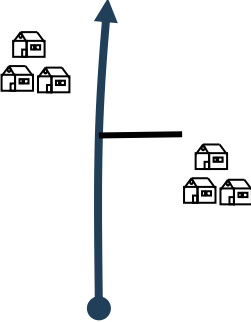




Sortie parc assistance Ruoms - ES Pléoux	Distance 18,310 km	Section 2
	Moyenne 42 Km/h	Temps 00:26:00


Total	Partiel	Directions	Informations	Total Degressif
				
				

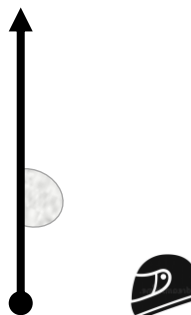

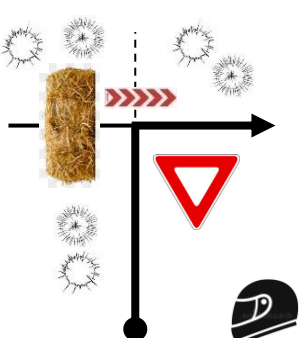

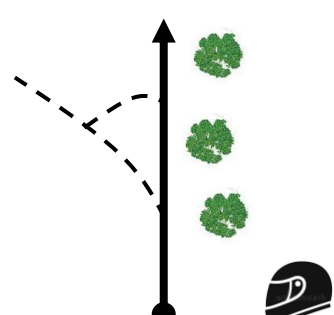

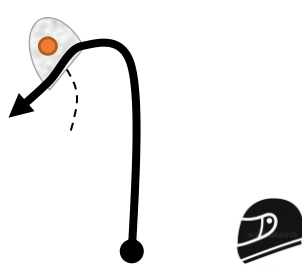

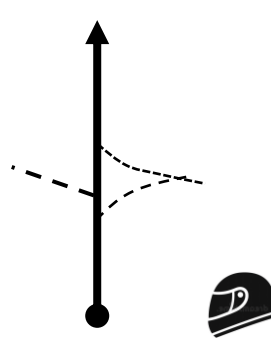

ES Pléoux 1 - 4 - 7			Distance 17,36 km		Section	2
			Moyenne 37,20 Km/h		Temps	00:28:00
Total	Partiel		Directions	Informations	Total Degressif	
0,00	0,00	94			17,36	
1,80	1,80	95		PK 1,8 	15,56	
2,40	0,60	96		PK 2,4 	14,96	
2,60	0,20	97		PK 2,6 	14,76	
2,80	0,20	98		PK 2,8 	14,56	

3,10	0,30	99		PK 3,1 	14,26
3,70	0,60	100		PK 3,7 	13,66
4,44	0,74	101			12,92
4,60	0,16	102		!! Dispositif de Ralentissement voie rétrécie par des Cônes 100m avant le point Stop	12,76
4,70	0,10	103			12,67

5,36	0,67		<p style="text-align: center;">D 225</p> <p style="text-align: center; border: 1px solid red; border-radius: 10px; padding: 5px;">ST ANDRE DE CRUZIERES</p>	12,00
5,79	0,43		<p style="text-align: center;">ST SAUVEUR D 225 CRUZIERES</p> <p style="text-align: center; border: 1px solid black; border-radius: 10px; padding: 5px;">BARJAC</p>	11,57
9,03	3,23		<p style="text-align: center;">D 225</p> <p style="text-align: center; border: 1px solid red; border-radius: 10px; padding: 5px;">ST SAUVEUR DE CRUZIERES</p>	8,34
9,75	0,73		<p style="text-align: center;">D 255</p> <p style="text-align: center; border: 1px solid black; border-radius: 10px; padding: 5px;">BESSAS</p>	7,61
16,56	6,81		<p style="text-align: center;">D 202</p> <p style="text-align: center; border: 1px solid black; border-radius: 10px; padding: 5px;">BESSAS</p>	0,80

16,73	0,17	109 	D 402 	0,63
16,97	0,24	110 		0,39
17,09	0,12	111 		0,27
17,20	0,11	112 	 CH 5	0,16
17,36	0,16	113 	 ES 6,744 KMS	0,00



ES Bessas 2 - 5 - 8			Distance 31,442 km		Section
			Moyenne 41 Km/h		Temps 00:46:00
Total	Partiel	Directions	Informations		Total Degressif
0,00	0,00		 ES 6,744 KMS		31,442
0,44	0,44		PK 0,4 		31,004
0,69	0,25		PK 0,6 		30,757
2,36	1,68		PK 2,3 		29,082
3,81	1,45		PK 3,4 		27,632

ES Bessas 2 - 5 - 8

Distance **31,442 km**

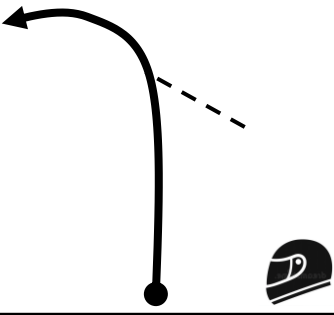

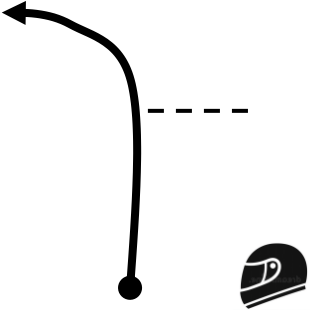

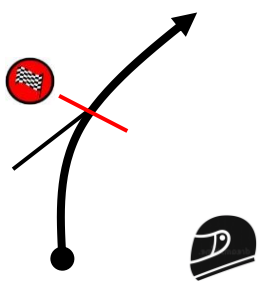

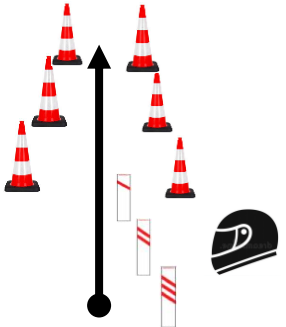
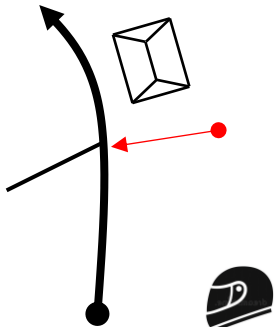

Section

2

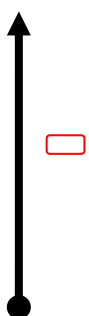
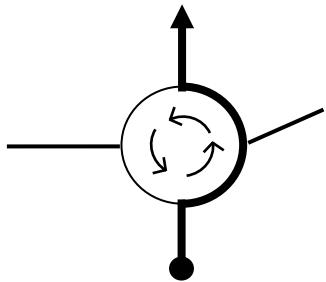
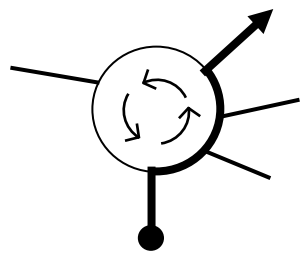
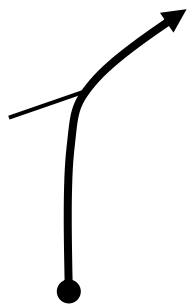
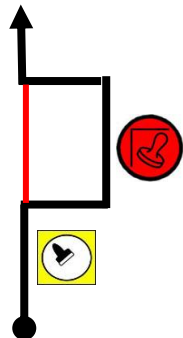
Moyenne **41 Km/h**

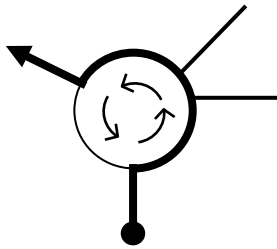

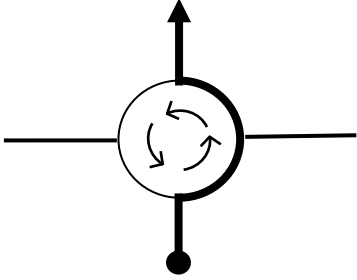

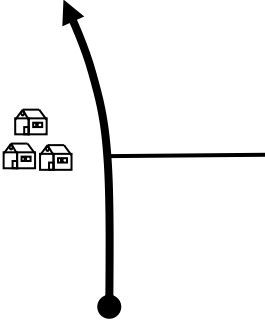

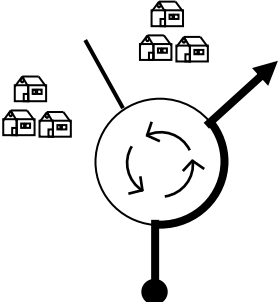



Temps

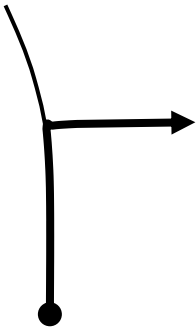
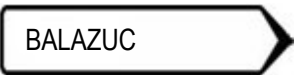

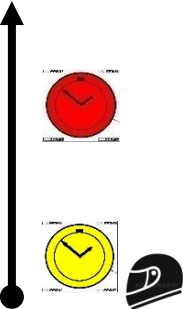


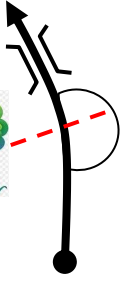



00:46:00

Total	Partiel	Directions	Informations	Total Degressif
4,67	0,86			26,772
4,98	0,31			26,465
5,33	0,35			26,112
5,56	0,23		<p>!!</p> <p>Dispositif de Ralentissement voie rétrécie par des Cônes 100m avant le point Stop</p>	25,882
5,68	0,12			25,762

ES Bessas 2 - 5 - 8			Distance 31,442 km		Section	2
			Moyenne 41 Km/h		Temps	00:46:00
Total	Partiel	Directions	Informations		Total Degressif	
5,90	0,22	124 			25,542	
8,18	2,28	125 	D 225 		23,262	
9,05	0,87	126 	D 104 		22,397	
9,20	0,15	127 	D 104 		22,242	
10,50	1,30	128 	D 101 		20,942	

ES Bessas 2 - 5 - 8			Distance 31,442 km		Section
			Moyenne 41 Km/h		Temps
Total	Partiel	Directions	Informations		Total Degressif
16,99	6,49	 129	D 101 NOTRE DAME	2	14,452
22,033	5,04	 130	D 104 AUBENAS	00:46:00	9,409
22,244	0,21	 131	D 104 AUBENAS		9,198
22,033	-0,21	 132	D 104 ROSIERES		9,409
22,244	0,21	 133	CAVES DE ROSIERES		9,198

ES Bessas 2 - 5 - 8			Distance 31,442 km		Section
			Moyenne 41 Km/h		Temps
Total	Partiel	Directions	Informations		Total Degressif
23,362	1,12	134 	D 104 AUBENAS 		8,080
24,463	1,10	135 	D 104 AUBENAS 		6,979
27,135	2,67	136 	D 104 AUBENAS 		4,307
28,835	1,70	137 	D 104 AUBENAS 		2,607
29,626	0,79	138 	D 104 UZER 		1,816

ES Bessas 2 - 5 - 8			Distance 31,442 km		Section	2
			Moyenne 41 Km/h		Temps	00:46:00
Total	Partiel	Directions	Informations		Total Degressif	
31,157	1,53	139 	 		0,285	
31,349	0,19	140 	 		CH 6 0,093	
31,442	0,09	141 	 		 ES 5,49 KMS 0,000	

ES Bessas 2 - 5 - 8

Distance **31,442 km**

Section **2**

Moyenne **41 Km/h**

Temps **00:46:00**

Total

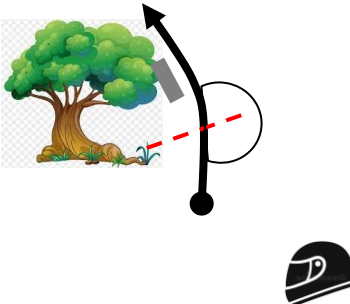



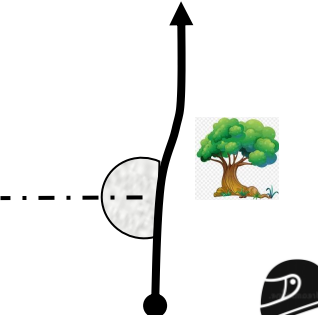



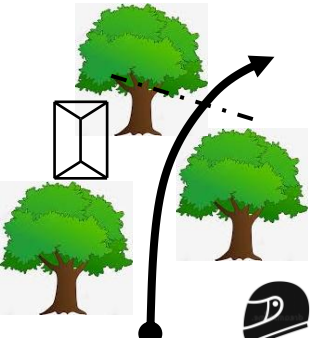

Partiel

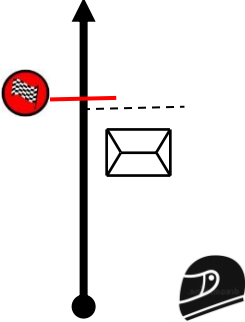

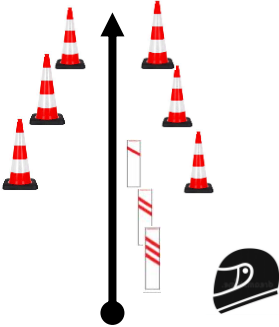
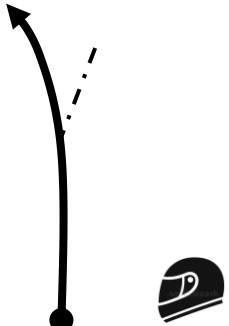

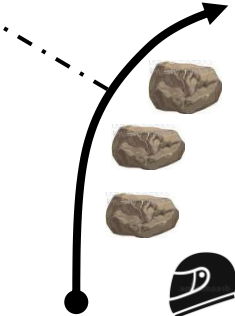

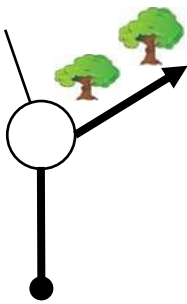
Directions

Informations

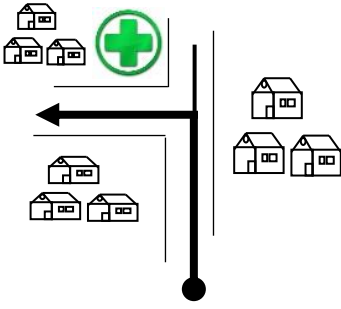

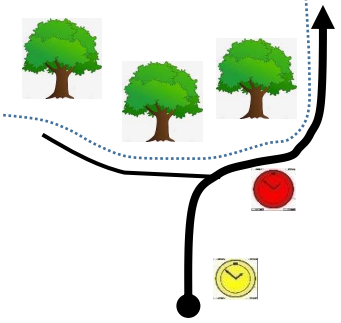

Total Degressif



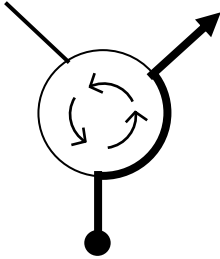



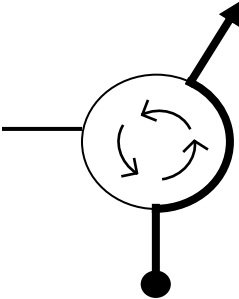
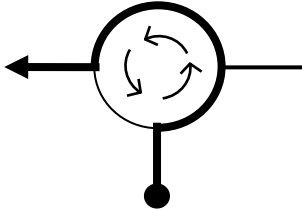



ES Chauzon 3 - 6		Distance 11,541 km		Section	2
		Moyenne 34 Km/h		Temps	00:20:00
Total	Partiel	Directions	Informations	Total Degressif	
0,000	0,000	142 	 ES 5,404 KMS	11,541	
0,686	0,686	143 	PK 0,6 	10,855	
2,012	1,326	144 	PK 2 	9,529	
2,729	0,717	145 	PK 2,7 	8,812	
4,150	1,421	146 	PK 4,1 	7,391	



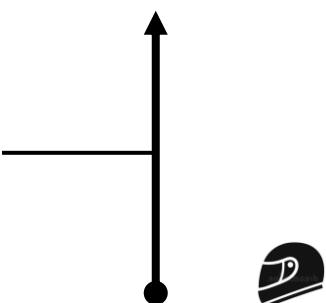

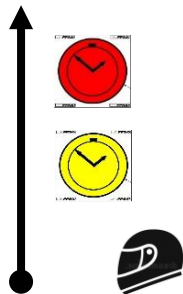

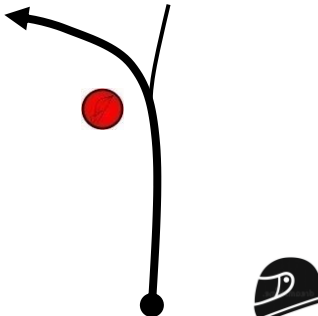

ES Chauzon 3 - 6			Distance 11,541 km	Section 2
			Moyenne 34 Km/h	Temps 00:20:00
Total	Partiel	Directions	Informations	Total Degressif
5,494	1,344	147 		6,047
5,600	0,106	148 	!! Dispositif de Ralentissement voie rétrécie par des Cônes 100m avant le point Stop	5,941
5,700	0,100	149 		5,841
5,770	0,070	150 		5,771
5,897	0,127	151 		5,644









ES Chauzon 3 - 6		Distance 11,541 km		Section	2
		Moyenne 34 Km/h		Temps	00:20:00
Total	Partiel	Directions	Informations	Total Degressif	
6,622	0,725	152	TOUTES DIRECTIONS	4,919	
7,007	0,385	153		4,534	
8,629	1,622	154	D 579 VALLON Pt D'ARC 12	2,912	
10,656	2,027	155	3,1m LARGENTIERE	0,885	
11,224	0,568	156		0,317	




















ES Chauzon 3 - 6		Distance 11,541 km		Section	2
		Moyenne 34 Km/h		Temps	00:20:00
Total	Partiel	Directions	Informations	Total Degressif	
11,456	0,232	 <p>157</p>		0,085	
11,541	0,085	 <p>158</p>	<p>Entrée Parc Regroupement CH 6A</p> 	0,000	

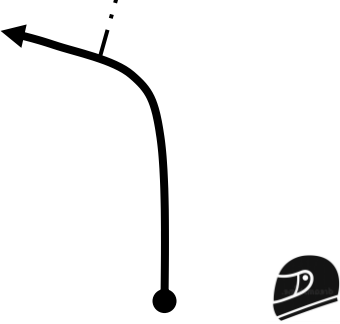



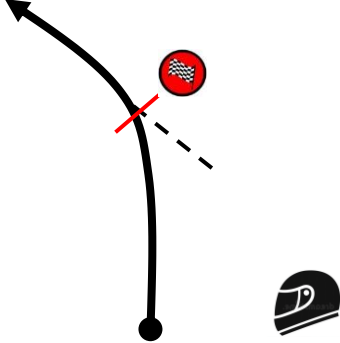

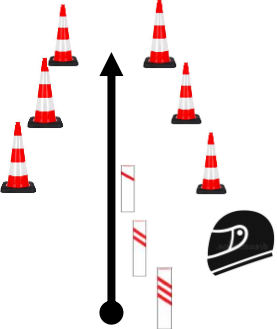
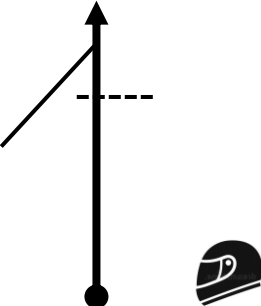

Sortie parc assistance Ruoms - ES Pléoux		Distance 18,310 km		Section	3
		Moyenne 42 Km/h		Temps	00:26:00
Total	Partiel	Directions	Informations	Total Degressif	
0,00	0,00	159		CH 6C Sortie parc Assistance	18,31
0,41	0,41	160		D 579 GORGE DE L'ARDECHE	17,90
1,52	1,11	161		D 579 GORGE DE L'ARDECHE	16,79
1,71	0,19	162		D 579 GORGE DE L'ARDECHE	16,60

Sortie parc assistance Ruoms - ES Pléoux			Distance 18,310 km		Section
			Moyenne 42 Km/h		Temps
Total	Partiel	Directions	Informations		Total Degressif
3,42	1,71	163 	D 211 		14,89
8,05	4,63	164 	D 211 		10,26
8,45	0,40	165 	RSP		9,86
14,32	5,87	166 	D 579 		3,99
14,52	0,20	167 	D 225 		3,79


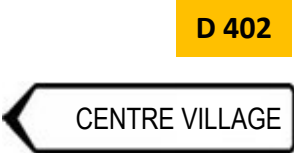
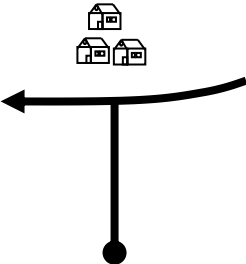

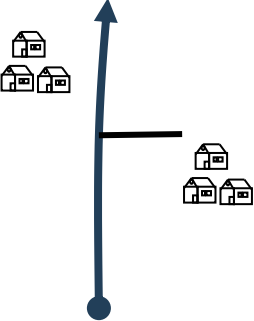
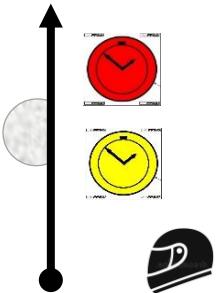



Sortie parc assistance Ruoms - ES Pléoux		Distance 18,310 km		Section	3
		Moyenne 42 Km/h		Temps	00:26:00
Total	Partiel	Directions		Informations	Total Degressif
16,55	2,03	168		D 225 LA GARE	1,76
17,64	1,09	169		D 225 PLEOUX	0,67
	-17,64	170			18,31
18,22	18,22	171		 CH 7	0,09
18,31	0,09	172		 ES 4,44 KMS	0,00

Sortie parc assistance Ruoms - ES Pléoux		Distance 18,310 km		Section	3
		Moyenne 42 Km/h		Temps	00:26:00
Total	Partiel	Directions	Informations	Total Degressif	
 		 			
 		 			

ES Pléoux 1 - 4 - 7			Distance 17,36 km	Section 3
			Moyenne 37,20 Km/h	Temps 00:28:00
Total	Partiel	Directions	Informations	Total Degressif
0,00	0,00	 		17,36
1,80	1,80	 	 	15,56
2,40	0,60	 	 	14,96
2,60	0,20	 	 	14,76
2,80	0,20	 	 	14,56

ES Pléoux 1 - 4 - 7			Distance 17,36 km	Section 3
			Moyenne 37,20 Km/h	Temps 00:28:00
Total	Partiel	Directions	Informations	Total Degressif
3,10	0,30	178 	PK 3,1 	14,26
3,70	0,60	179 	PK 3,7 	13,66
4,44	0,74	180 		12,92
4,60	0,16	181 	!! Dispositif de Ralentissement voie rétrécie par des Cônes 100m avant le point Stop	12,76
4,70	0,10	182 		12,67

ES Pléoux 1 - 4 - 7		Distance 17,36 km		Section	3
		Moyenne 37,20 Km/h		Temps	00:28:00
Total	Partiel	Directions		Informations	Total Degressif
5,36	0,67	183		D 225 ST ANDRE DE CRUZIERES	12,00
5,79	0,43	184		ST SAUVEUR DE CRUZIERES D 225 BARJAC	11,57
9,03	3,23	185		D 225 ST SAUVEUR DE CRUZIERES	8,34
9,75	0,73	186		D 255 BESSAS	7,61
16,56	6,81	187		D 202 BESSAS	0,80

ES Pléoux 1 - 4 - 7			Distance 17,36 km	Section 3
			Moyenne 37,20 Km/h	Temps 00:28:00
Total	Partiel	Directions	Informations	Total Degressif
16,73	0,17	188 		0,63
16,97	0,24	189 		0,39
17,09	0,12	190 		0,27
17,20	0,11	191 		0,16
17,36	0,16	192 		0,00

ES Pléoux 1 - 4 - 7

Distance **17,36 km**

Section **3**

Moyenne **37,20 Km/h**

Temps **00:28:00**


Total

Partiel

Directions

Informations

Total Degressif



ES Bessas 2 - 5 - 8

Distance **24,00 km**

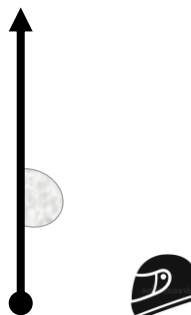

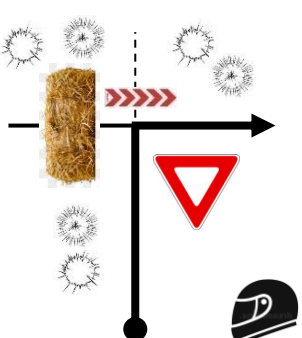

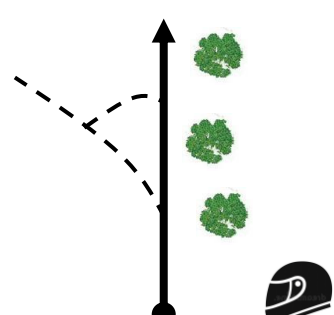

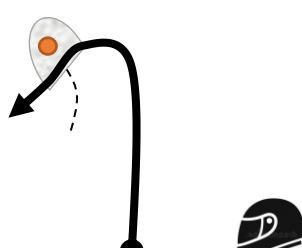

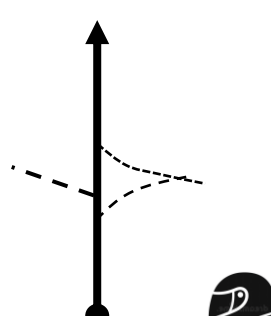

Section

3

Moyenne **31 Km/h**

Temps

00:46:00

Total	Partiel	Directions	Informations	Total Degressif
0,00	0,00	193 	 ES 6,744 KMS	24,00
0,44	0,44	194 	PK 0,4 	23,56
0,69	0,25	195 	PK 0,6 	23,32
2,36	1,68	196 	PK 2,3 	21,64
3,81	1,45	197 	PK 3,4 	20,19

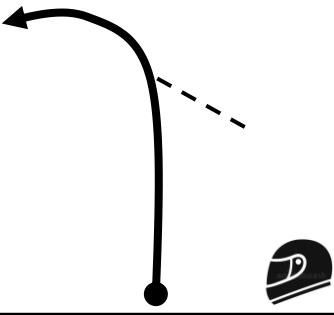

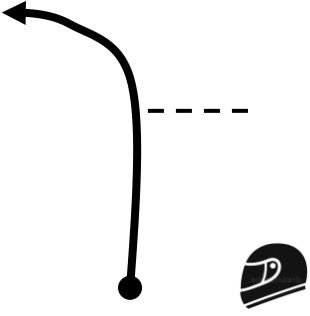

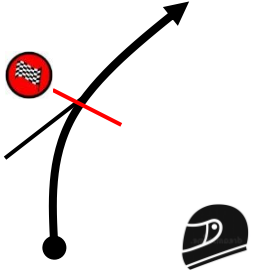

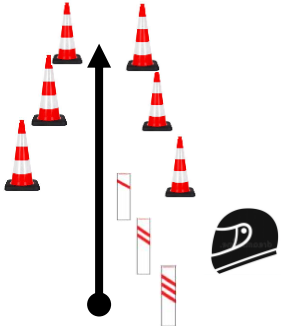
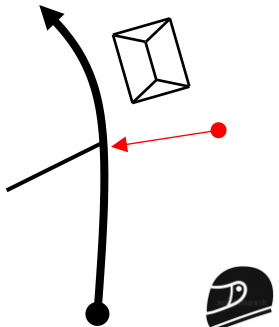

ES Bessas 2 - 5 - 8

Distance **24,00 km**

Section **3**

Moyenne **31 Km/h**

Temps **00:46:00**

Total	Partiel	Directions	Informations	Total Degressif
4,67	0,86	198 	PK 4,6 	19,33
4,98	0,31	199 	PK 4,9 	19,02
5,33	0,35	200 		18,67
5,56	0,23	201 	!! Dispositif de Ralentissement voie rétrécie par des Cônes 100m avant le point Stop	18,44
5,68	0,12	202 		18,32

ES Bessas 2 - 5 - 8

Distance **24,00 km**

Section **3**

Moyenne **31 Km/h**

Temps **00:46:00**

Total	Partiel	Directions	Informations	Total Degressif
5,90	0,22	203 		18,10
8,18	2,28	204 	D 225 	15,82
9,05	0,87	205 	D 104 	14,96
9,20	0,15	206 	D 111 	14,80
15,04	5,84	207 	D 111 	8,96

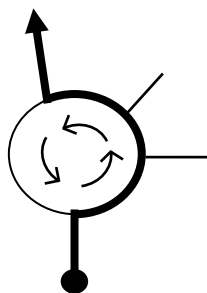
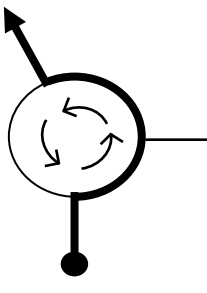

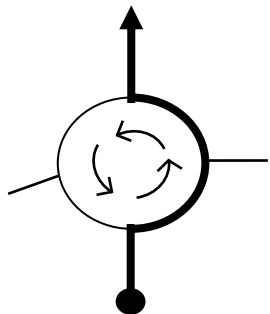

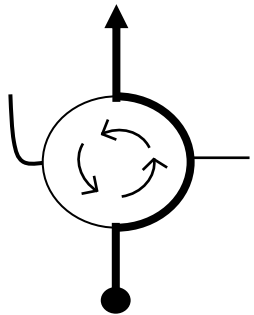

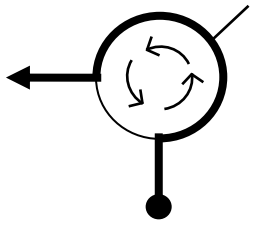

ES Bessas 2 - 5 - 8

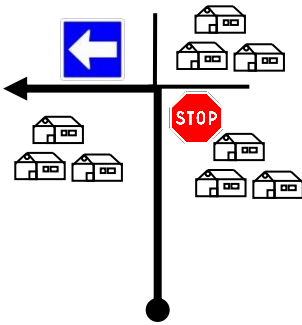
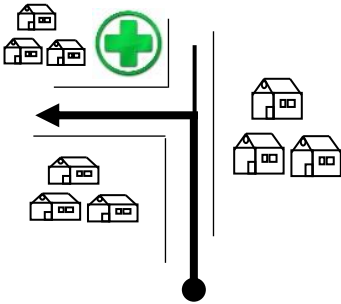

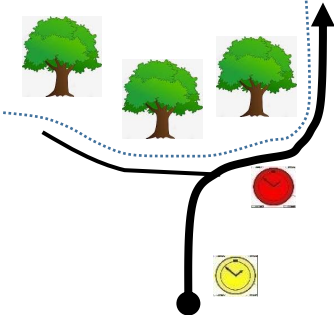

Distance **24,00 km**

Section **3**

Moyenne **31 Km/h**

Temps **00:46:00**

Total	Partiel	Directions	Informations	Total Degressif
15,09	0,05	208 		8,91
20,13	5,04	209 	D 579 RUOMS 	3,87
21,25	1,12	210 	D 579 AUBENAS 	2,75
22,06	0,81	211 	D 579 AUBENAS 	1,94
23,12	1,06	212 	LARGENTIERE 	0,88

ES Bessas 2 - 5 - 8		Distance 24,00 km		Section	3
		Moyenne 31 Km/h		Temps	00:46:00
Total	Partiel	Directions	Informations	Total Degressif	
23,70	0,58	213 		0,30	
23,92	0,22	214 		0,08	
24,00	0,08	215 	Entrée Parc Regroupement CH 8A 	0,00	

PARC FINAL POINTAGE EN AVANCE AUTORISÉ

F – Si vous êtes arrêté dans une épreuve spéciale et n’avez pas besoin de secours, mettez en évidence ce panneau O.K.

G.B. – If you stop in the Spécial Stage and do not require assistance from Emergency Services, display this green O.K. prominently.

D – Wenn sie auf einer Wertungsprüfung stoppen, aber keine Hilfe benötigen, zeigen Sie dieses grüne O.K. gut sichtbar

I – In caso di arresto nel corso di una prova speciale e non avete bisogno di Assistenza Medica, mettere bene in vista questo segnale verde O.K.

OK



Si vous avez besoin d'aide médicale, montrez cette croix aux concurrents suivants

If you need help medical, show this cross to the following competitors