

Coupe de France des Rallyes

FFSA

Challenge GT Turbo



16 et 17 Novembre 2024

14 ÈME RALLYE DU BAS-VIVARAIS

Modernes - VHC

3 ES DONT 2 NOUVELLES

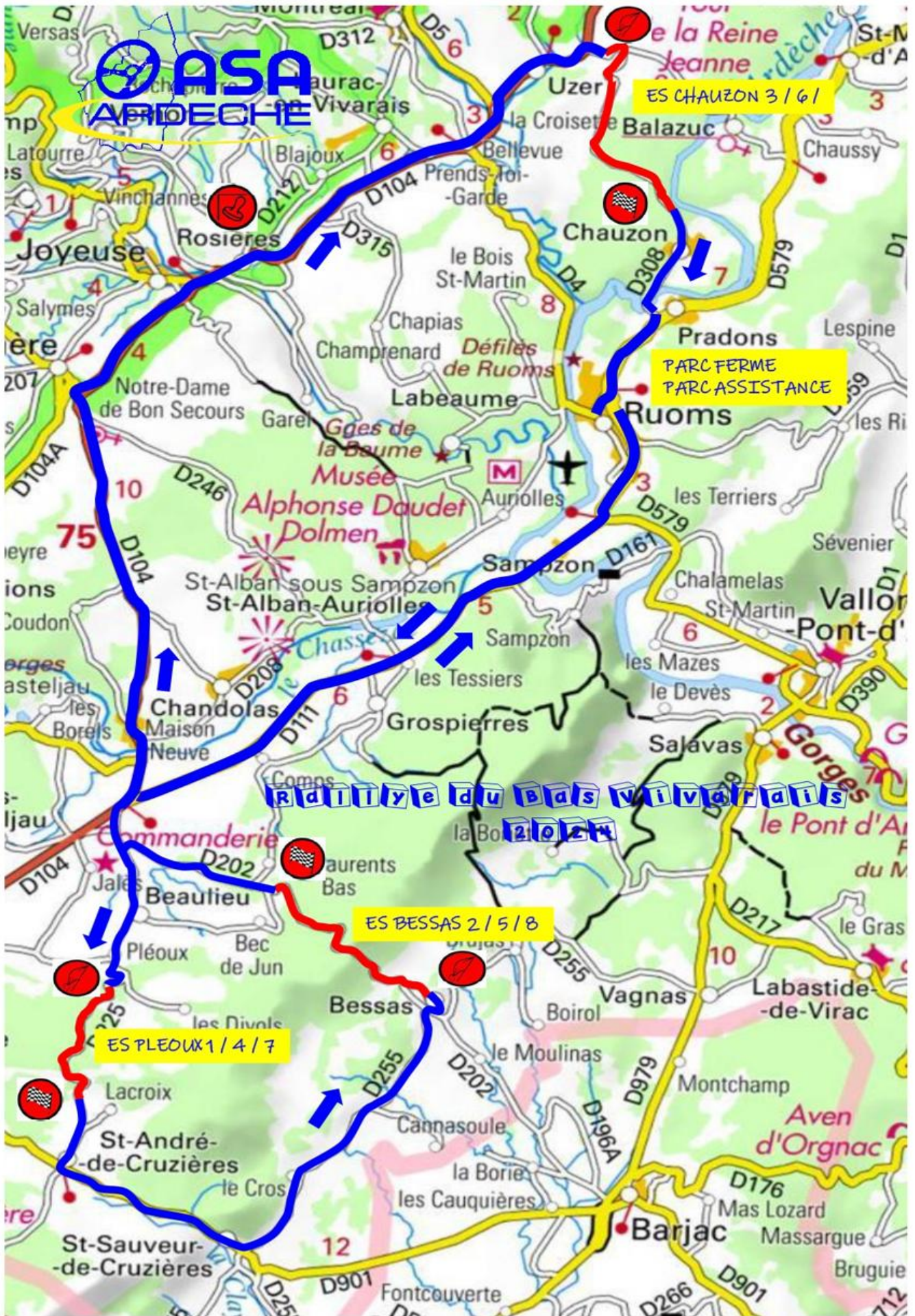


www.asa-ardeche.org



facebook





24^{ème} RALLYE REGIONAL DU BAS VIAVARAIS 4^{ème} RALLYE VHC
Coupe de France des Rallyes 2025 Coefficient 3

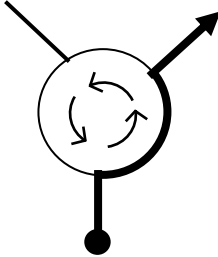

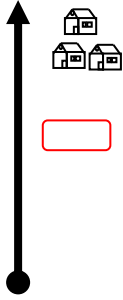
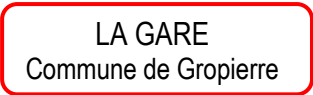
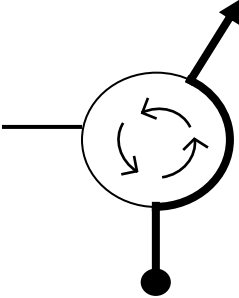
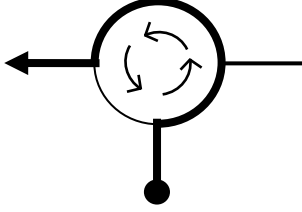





ITINERAIRES ET CONTRÔLES
Samedi 16 NOVEMBRE




























		KM ES	Routier + ES	Km Total	00:25		
CH 0	Sortie du Parc de Départ du Rallye / Entrée Assistance						13:30
PARC D'ASSISTANCE RUOMS					00:25		
CH 0A	Sortie Parc d'Assistance						13:55
CH 1	Contrôle Horaire avant DES 1		18,40	18,40	00:26		14:21
ES 1	PLEOUX	4,44			00:03		14:24
CH 2	Contrôle Horaire avant DES 2		18,45	36,85	00:28		14:52
ES 2	BESSAS	5,33			00:03		14:55
CH 3	Contrôle Horaire avant DES 3		31,55	68,40	00:46		15:41
ES 3	CHAUZON	5,18			00:03		15:44
CH 3A	Entrée Parc Fermé		10,70	79,10	00:20		16:04
PARC FERME Pointage en avance autorisé							
Dimanche 17 novembre							
CH 3B	Sortie du Parc FERME / Entrée Assistance				07:15		07:15
PARC D'ASSISTANCE RUOMS					00:45		
CH 3C	Sortie Parc d'Assistance						08:00
CH 4	Contrôle Horaire avant DES 4		18,40	97,50	00:26		08:26
ES 4	PLEOUX	4,44			00:03		08:29
CH 5	Contrôle Horaire avant DES 5		18,45	115,95	00:28		08:57
ES 5	BESSAS	5,33			00:03		09:00
CH 6	Contrôle Horaire avant DES 6		31,55	147,50	00:46		09:46
ES 6	CHAUZON	5,18			00:03		09:49
CH 6A	Entrée Parc parc regroupement		10,70	158,20	00:20		10:09
PARC Regroupement					01:45		
CH 6B	Sortie du Parc Regroupement / Entrée Assistance						11:54
PARC D'ASSISTANCE RUOMS					00:45		
CH 6C	Sortie Parc d'Assistance						12:39
CH 7	Contrôle Horaire avant DES 7		18,40	176,60	00:26		13:05
ES 7	PLEOUX	4,44			00:03		13:08
CH 8	Contrôle Horaire avant DES 8		18,45	195,05	00:28		13:36
ES 8	BESSAS	5,33			00:03		13:39
CH 8A	Entrée Parc FINAL		39,67	20,70	215,75	00:32	14:11
PARC FINAL Pointage en avance autorisé							

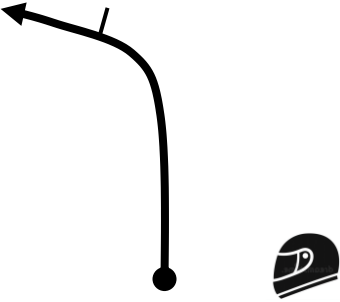



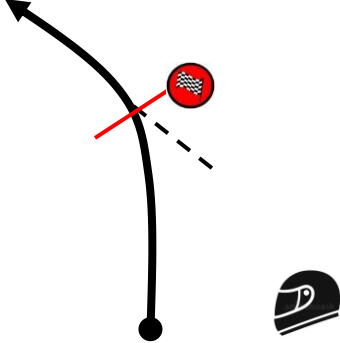

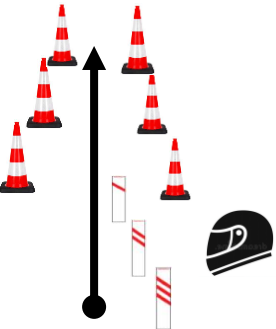
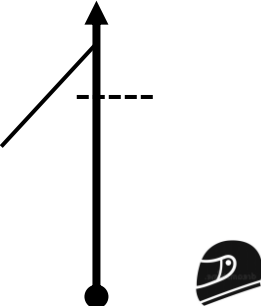

Sortie parc assistance Ruoms - ES Pléoux		Distance 18,310 km		Section 1	
		Moyenne 42 Km h		Temps 00:26:00	
Total	Partiel	Directions	Informations	Total Degressif	
0,00	0,00	1		CH 0A Sortie parc Assistance	18,31
0,41	0,41	2		D 579 GORGE DE L'ARDECHE	17,90
1,52	1,11	3		D 579 GORGE DE L'ARDECHE	16,79
2,25	0,73	4		D 579 GORGE DE L'ARDECHE	16,06

Sortie parc assistance Ruoms - ES Pléoux			Distance 18,310 km	Section 1
			Moyenne 42 Km h	Temps 00:26:00
Total	Partiel	Directions	Informations	Total Degressif
3,42	1,17	5 	D 111 	14,89
8,05	4,63	6 	D 111 	10,26
8,45	0,40	7 	RSP D 111	9,86
14,32	5,87	8 	D 104 	3,99
14,52	0,20	9 	D 225 	3,79



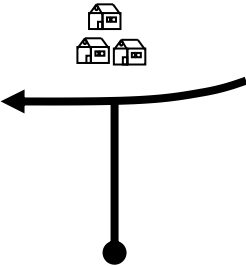

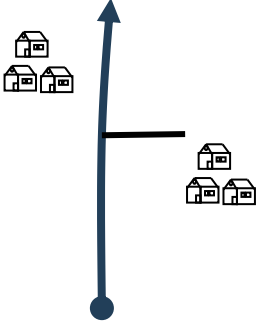




Sortie parc assistance Ruoms - ES Pléoux		Distance 18,310 km		Section	1
		Moyenne 42 Km h		Temps	00:26:00
Total	Partiel	Directions		Informations	Total Degressif
16,00	1,48	10		D 225 	2,31
17,64	1,64	11		D 225 	0,67
17,90	0,26	12			0,41
18,22	0,32	13		 CH 1	0,09
18,31	0,09	14		 ES 4,44 KMS	0,00

Sortie parc assistance Ruoms - ES Pléoux		Distance 18,310 km		Section	1
		Moyenne 42 Km h		Temps	00:26:00
Total	Partiel	Directions	Informations	Total Degressif	
					
					

ES Pléoux 1 - 4 - 7		Distance 17,36 km		Section	1
		Moyenne 37,20 Km/h		Temps	00:28:00
Total	Partiel	Directions	Informations	Total Degressif	
0,00	0,00	15	 		17,36
1,80	1,80	16	 	PK 1,8 	15,56
2,40	0,60	17	 	PK 2,4 	14,96
2,60	0,20	18	 	PK 2,6 	14,76
2,80	0,20	19	 	PK 2,8 	14,56

ES Pléoux 1 - 4 - 7		Distance 17,36 km		Section	1
		Moyenne 37,20 Km/h		Temps	00:28:00
Total	Partiel	Directions	Informations	Total Degressif	
3,10	0,30	20 	PK 3,1 	14,26	
3,70	0,60	21 	PK 3,7 	13,66	
4,44	0,74	22 		12,92	
4,60	0,16	23 	!! Dispositif de Ralentissement voie rétrécie par des Cônes 100m avant le point Stop	12,76	
4,70	0,10	24 		12,67	

ES Pléoux 1 - 4 - 7		Distance 17,36 km		Section	1
		Moyenne 37,20 Km/h		Temps	00:28:00
Total	Partiel	Directions	Informations	Total Degressif	
5,36	0,67		<p>D 225</p> <p>ST ANDRE DE CRUZIERES</p>	12,00	
5,79	0,43		<p>D 901</p> <p>BARJAC</p>	11,57	
9,03	3,23		<p>D 901</p> <p>ST SAUVEUR DE CRUZIERES</p>	8,34	
9,75	0,73		<p>D 255</p> <p>BESSAS</p>	7,61	
16,56	6,81		<p>D 202</p> <p>BESSAS</p>	0,80	

ES Pléoux 1 - 4 - 7		Distance 17,36 km		Section	1
		Moyenne 37,20 Km/h		Temps	00:28:00
Total	Partiel	Directions	Informations	Total Degressif	
16,73	0,17	30 		0,63	
16,97	0,24	31 		0,39	
17,09	0,12	32 		0,27	
17,20	0,11	33 		0,16	
17,36	0,16	34 		0,00	

ES Pléoux 1 - 4 - 7

Distance **17,36 km**

Section **1**

Moyenne **37,20 Km/h**

Temps **00:28:00**

Total

Partiel

Directions

Informations

Total Degressif



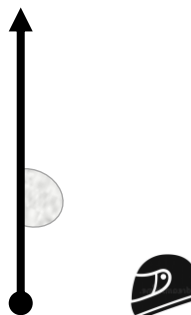

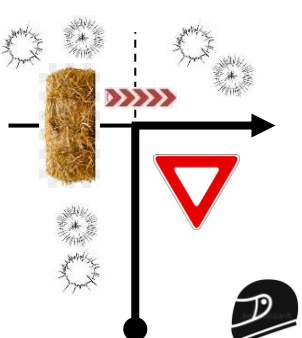

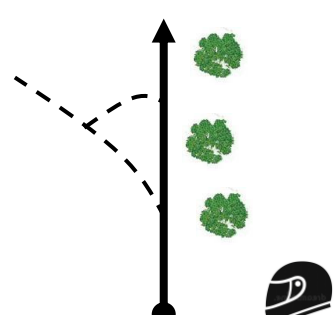

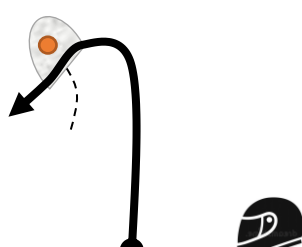

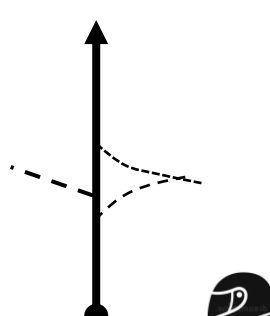

ES Bessas 2 - 5 - 8

Distance 31,442 km

Section 1

Moyenne 41 Km/h

Temps 00:46:00

Total	Partiel	Directions	Informations	Total Degressif
0,00	0,00		 ES 6,744 KMS	31,44
0,44	0,44		PK 0,4 	31,00
0,69	0,25		PK 0,6 	30,76
2,36	1,68		PK 2,3 	29,08
3,81	1,45		PK 3,8 	27,63

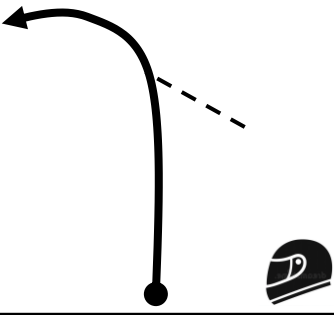

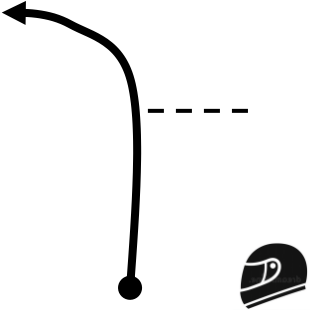

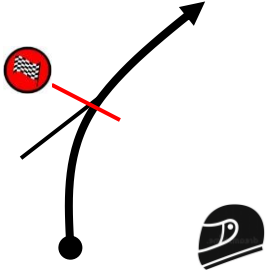

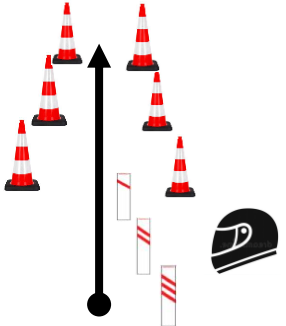
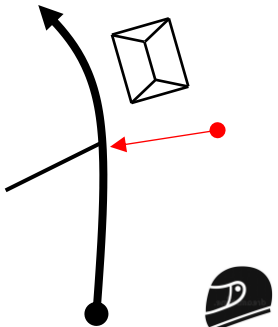

ES Bessas 2 - 5 - 8

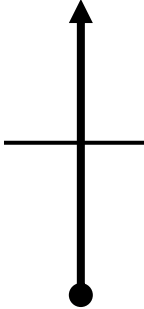

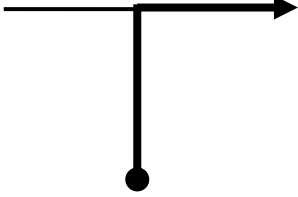
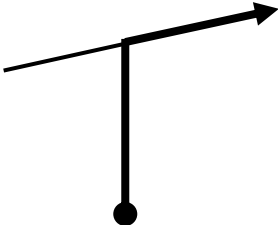

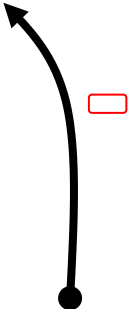
Distance **31,442 km**

Section 1

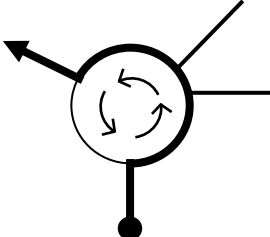

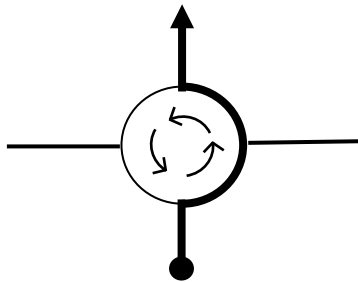

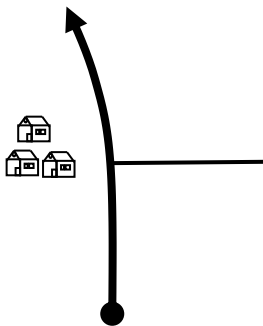

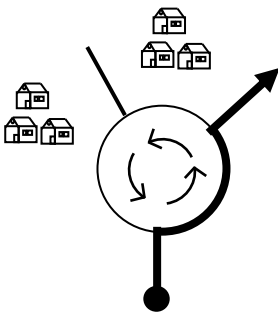

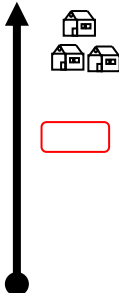

Moyenne **41 Km/h**

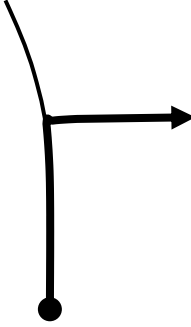


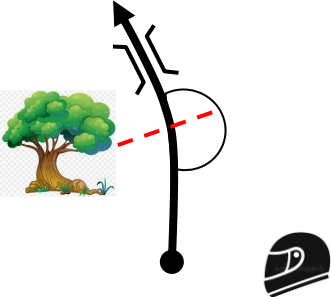

Temps **00:46:00**

Total	Partiel	Directions	Informations	Total Degressif
4,67	0,86	40 	PK 4,6 	26,77
4,98	0,31	41 	PK 4,9 	26,47
5,33	0,35	42 		26,11
5,56	0,23	43 	!! Dispositif de Ralentissement voie rétrécie par des Cônes 100m avant le point Stop	25,88
5,68	0,12	44 		25,76

ES Bessas 2 - 5 - 8			Distance 31,442 km	Section 1
			Moyenne 41 Km/h	Temps 00:46:00
Total	Partiel	Directions	Informations	Total Degressif
5,90	0,22	45 		25,54
8,18	2,28	46 	D 225 BERRIAS	23,26
9,05	0,87	47 	D 104 LA BLACHERE	22,40
9,20	0,15	48 	D 104 AUBENAS	22,24
10,50	1,30	49 	D 104 MAISONNEUVE	20,94

ES Bessas 2 - 5 - 8		Distance 31,442 km		Section	1
		Moyenne 41 Km/h		Temps	00:46:00
Total	Partiel	Directions	Informations	Total Degressif	
16,99	6,49	50		14,45	
22,033	5,04	51		9,41	
22,244	0,21	52		9,20	
22,033	-0,21	53		9,41	
22,244	0,21	54		9,20	

ES Bessas 2 - 5 - 8			Distance 31,442 km	Section 1
			Moyenne 41 Km/h	Temps 00:46:00
Total	Partiel	Directions	Informations	Total Degressif
23,362	1,12	55 	D 104 AUBENAS 	8,08
24,463	1,10	56 	D 104 AUBENAS 	6,98
27,135	2,67	57 	D 104 AUBENAS 	4,31
28,835	1,70	58 	D 104 AUBENAS 	2,61
29,626	0,79	59 	D 104 UZER 	1,82

ES Bessas 2 - 5 - 8		Distance 31,442 km		Section	1
		Moyenne 41 Km/h		Temps	00:46:00
Total	Partiel	Directions	Informations	Total Degressif	
31,157	1,53	60 	BALAZUC 	0,28	
31,349	0,19	61 	CH 3	0,09	
31,442	0,09	62 	 ES 5,49 KMS	0,00	

14^{ème} Rallye Régional du Bas Vivarais 4^{ème} VHC

ETAPE 1

ES Bessas 2 - 5 - 8

Distance **31,442 km**

Section **1**

Moyenne **41 Km/h**

Temps **00:46:00**


Total

Partiel

Directions

Informations

Total Degressif



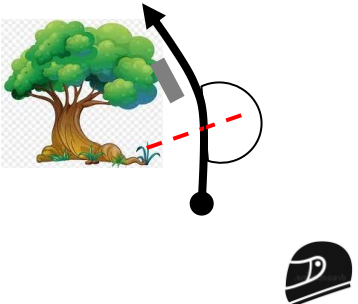



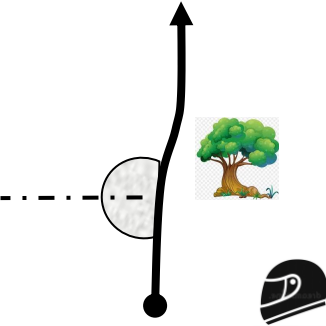

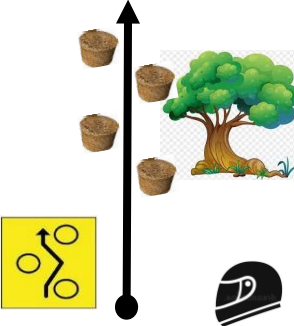

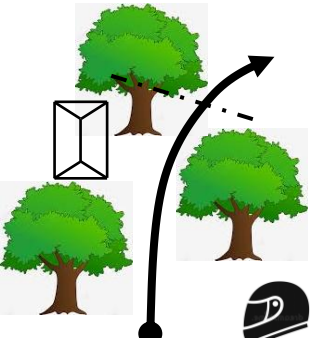

ES Chauzon 3 - 6

Distance 11,541 km

Section 1

Moyenne 34 Km/h

Temps 00:20:00

Total	Partiel	Directions	Informations	Total Degressif
0,00	0,000		 ES 5,404 KMS	11,54
0,69	0,686		PK 0,6 	10,86
2,01	1,326		PK 2 	9,53
2,73	0,717		PK 2,7 	8,81
4,15	1,421		PK 4,1 	7,39

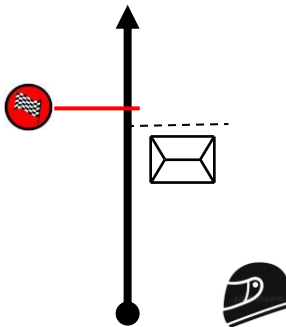

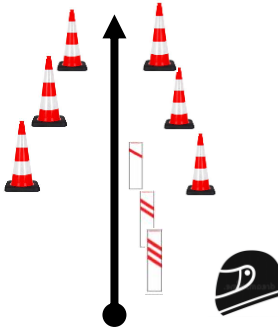


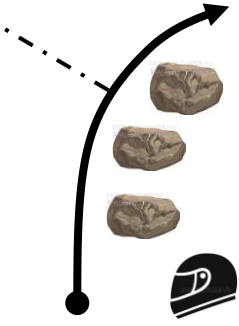

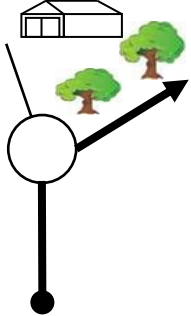
ES Chauzon 3 - 6

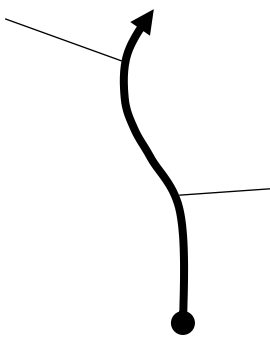

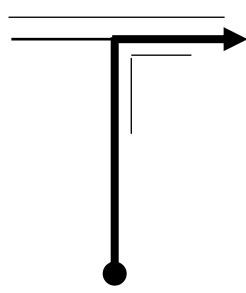
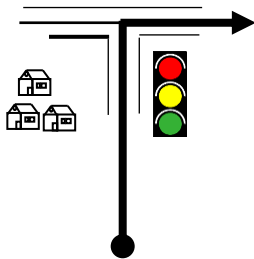

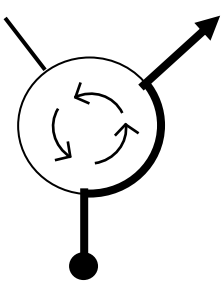

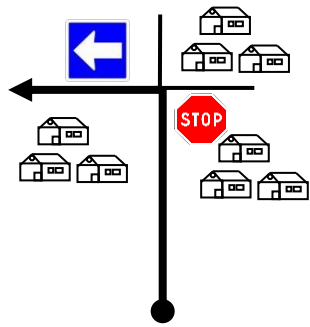
Distance 11,541 km

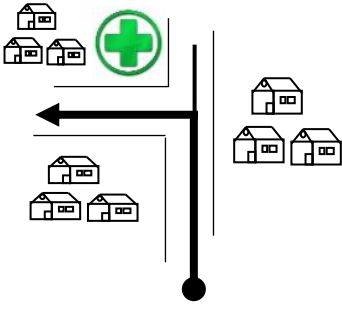

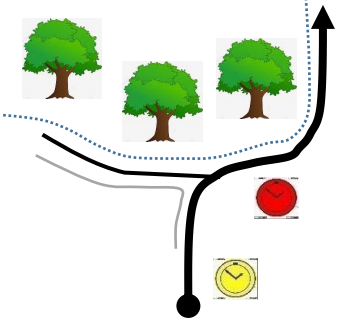

Section 1

Moyenne 34 Km/h

Temps 00:20:00



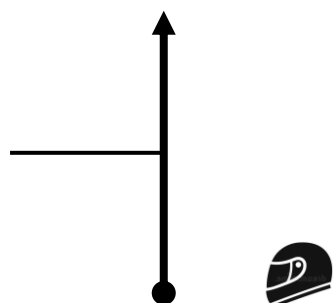

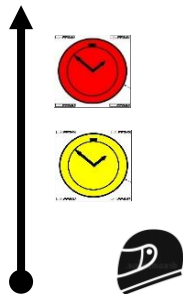

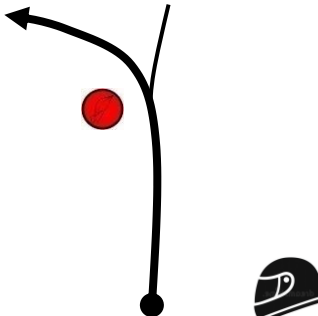

Total	Partiel	Directions	Informations	Total Degressif
5,18	1,030	68 		6,36
5,60	0,420	69 	!! Dispositif de Ralentissement voie rétrécie par des Cônes 100m avant le point Stop	5,94
5,70	0,100	70 		5,84
5,77	0,070	71 		5,77
5,90	0,127	72 		5,64

ES Chauzon 3 - 6		Distance 11,541 km		Section	1
		Moyenne 34 Km/h		Temps	00:20:00
Total	Partiel	Directions	Informations	Total Degressif	
6,62	0,725	73 	TOUTES DIRECTIONS 	4,92	
7,01	0,385	74 		4,53	
8,63	1,622	75 	D 579 	2,91	
10,66	2,027	76 		0,88	
11,22	0,568	77 		0,32	

ES Chauzon 3 - 6		Distance 11,541 km	Section 1	
		Moyenne 34 Km/h	Temps 00:20:00	
Total	Partiel	Directions	Informations	Total Degressif
11,46	0,232	78 		0,09
11,54	0,085	79 	<p>Entrée Parc CH 3A</p> 	0,00

Sortie parc assistance Ruoms - ES Pléoux		Distance 18,310 km	Section 2	
		Moyenne 42 Km/h	Temps 00:26:00	
Total	Partiel	Directions	Informations	Total Degressif
0,00	0,00		<p>CH 3C Sortie parc Assistance</p>	18,31
0,41	0,41		<p>D 579</p> <p>GORGE DE L'ARDECHE</p>	17,90
1,52	1,11		<p>D 579</p> <p>GORGE DE L'ARDECHE</p>	16,79
1,71	0,19		<p>D 579</p> <p>GORGE DE L'ARDECHE</p>	16,60

Sortie parc assistance Ruoms - ES Pléoux			Distance 18,310 km	Section 2
			Moyenne 42 Km/h	Temps 00:26:00
Total	Partiel	Directions	Informations	Total Degressif
3,42	1,71	84	D 211 ALES	14,89
8,05	4,63	85	D 211 LA GARE	10,26
8,45	0,40	86	RSP	9,86
14,32	5,87	87	D 579 ST REMEZE	3,99
14,52	0,20	88	D 225 ST ANDRE DE CRUZIERE	3,79

Sortie parc assistance Ruoms - ES Pléoux		Distance 18,310 km		Section	2
		Moyenne 42 Km/h		Temps	00:26:00
Total	Partiel	Directions		Informations	Total Degressif
16,55	2,03	89		D 225 LA GARE	1,76
17,64	1,09	90		D 225 PLEOUX	0,67
	-17,64	91			18,31
18,22	18,22	92		 CH 4	0,09
18,31	0,09	93		 ES 4,44 KMS	0,00











ES Pléoux 1 - 4 - 7

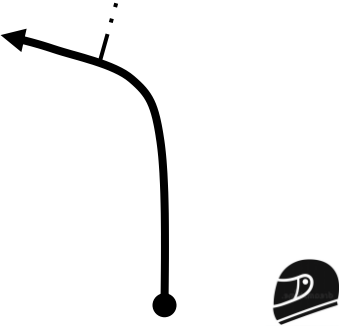



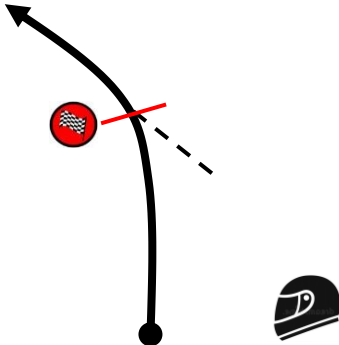

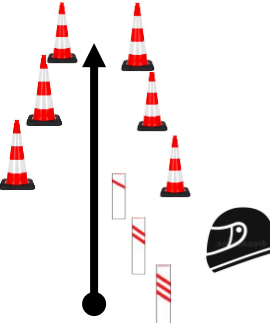
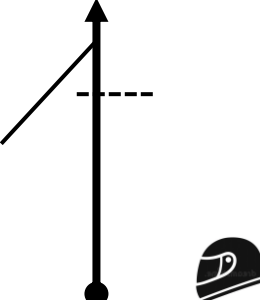

Distance 17,36 km

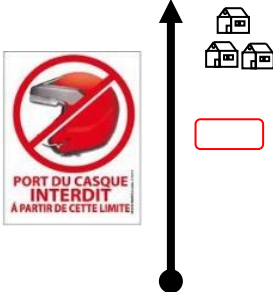
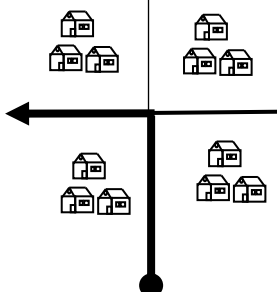

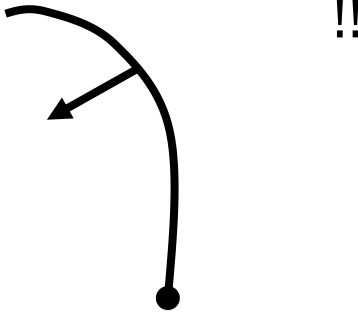
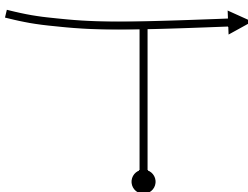
Section 2




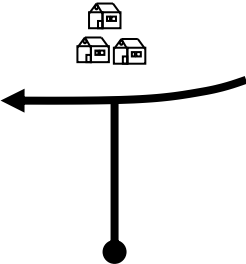

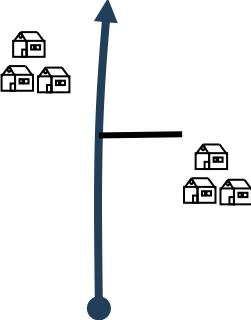




Moyenne 37,20 Km/h

Temps 00:28:00

Total	Partiel		Directions	Informations	Total Degressif
0,00	0,00	94			17,36
1,80	1,80	95		PK 1,8 	15,56
2,40	0,60	96		PK 2,4 	14,96
2,60	0,20	97		PK 2,6 	14,76
2,80	0,20	98		PK 2,8 	14,56

3,10	0,30	99		PK 3,1 	14,26
3,70	0,60	100		PK 3,7 	13,66
4,44	0,74	101			12,92
4,60	0,16	102		!! Dispositif de Ralentissement voie rétrécie par des Cônes 100m avant le point Stop	12,76
4,70	0,10	103			12,67

5,36	0,67		<p style="text-align: center;">D 225</p> <p style="text-align: center; border: 1px solid red; border-radius: 10px; padding: 5px;">ST ANDRE DE CRUZIERES</p>	12,00
5,79	0,43		<p style="text-align: center;">ST SAUVEUR D 225 CRUZIERES</p> <p style="text-align: center; border: 1px solid black; border-radius: 10px; padding: 5px;">BARJAC</p>	11,57
9,03	3,23		<p style="text-align: center;">D 225</p> <p style="text-align: center; border: 1px solid red; border-radius: 10px; padding: 5px;">ST SAUVEUR DE CRUZIERES</p>	8,34
9,75	0,73		<p style="text-align: center;">D 255</p> <p style="text-align: center; border: 1px solid black; border-radius: 10px; padding: 5px;">BESSAS</p>	7,61
16,56	6,81		<p style="text-align: center;">D 202</p> <p style="text-align: center; border: 1px solid black; border-radius: 10px; padding: 5px;">BESSAS</p>	0,80

16,73	0,17	109 	 	0,63
16,97	0,24	110 		0,39
17,09	0,12	111 		0,27
17,20	0,11	112 	 CH 5	0,16
17,36	0,16	113 	 ES 6,744 KMS	0,00

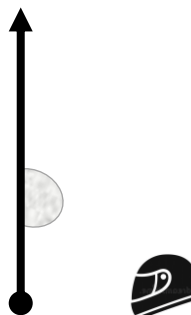

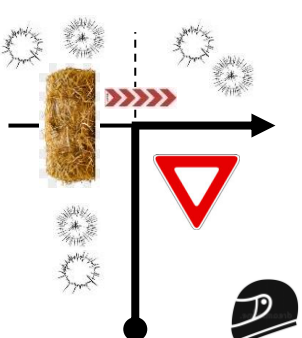

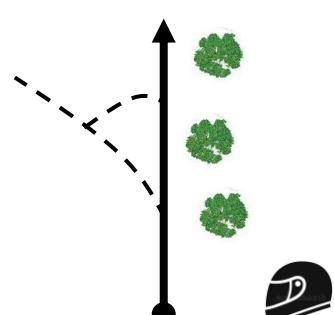

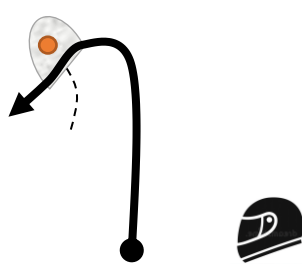

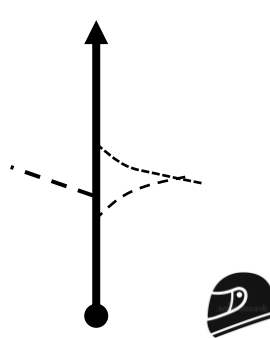

ES Bessas 2 - 5 - 8

Distance 31,442 km

Section 2

Moyenne 41 Km/h

Temps 00:46:00

Total	Partiel	Directions	Informations	Total Degressif
0,00	0,00		 ES 6,744 KMS	31,442
0,44	0,44		PK 0,4 	31,004
0,69	0,25		PK 0,6 	30,757
2,36	1,68		PK 2,3 	29,082
3,81	1,45		PK 3,4 	27,632

ES Bessas 2 - 5 - 8

Distance 31,442 km

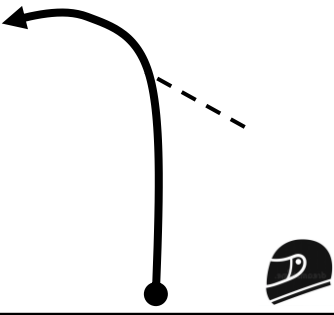

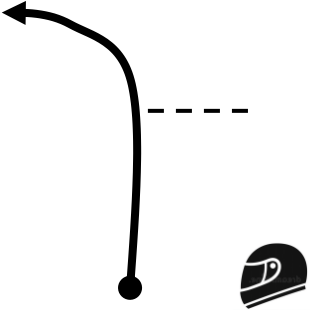

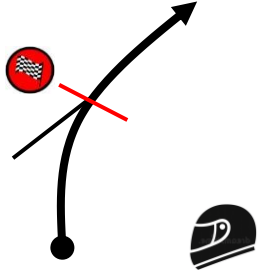

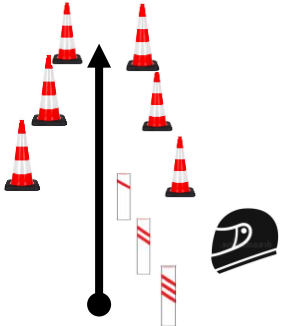
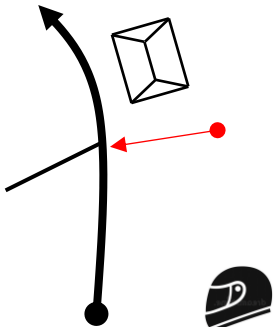

Section

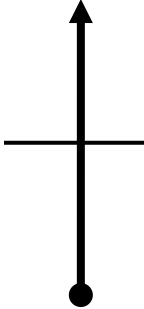

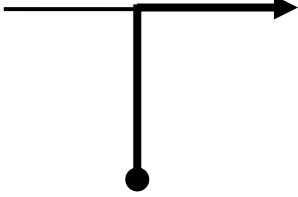

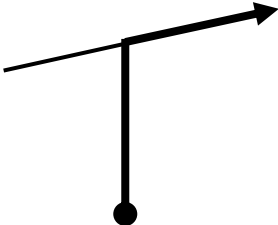



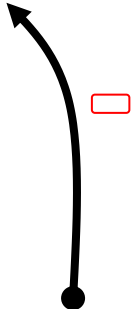
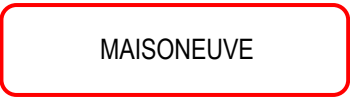
2

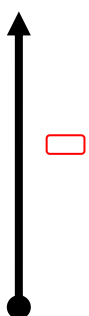
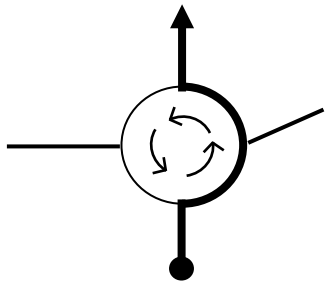
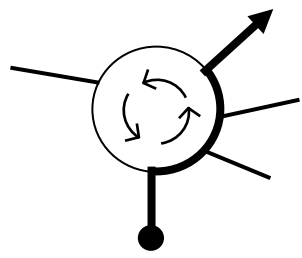
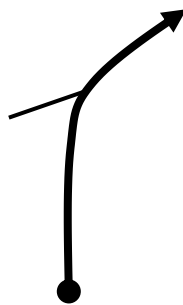
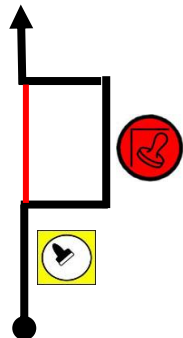
Moyenne 41 Km/h

Temps

00:46:00

Total	Partiel	Directions	Informations	Total Degressif
4,67	0,86			26,772
4,98	0,31			26,465
5,33	0,35			26,112
5,56	0,23		<p>!!</p> <p>Dispositif de Ralentissement voie rétrécie par des Cônes 100m avant le point Stop</p>	25,882
5,68	0,12			25,762

ES Bessas 2 - 5 - 8			Distance 31,442 km	Section 2
			Moyenne 41 Km/h	Temps 00:46:00
Total	Partiel	Directions	Informations	Total Degressif
5,90	0,22	124 		25,542
8,18	2,28	125 	D 225 	23,262
9,05	0,87	126 	D 104 	22,397
9,20	0,15	127 	D 104 	22,242
10,50	1,30	128 	D 101 	20,942

ES Bessas 2 - 5 - 8		Distance 31,442 km		Section	2
		Moyenne 41 Km/h		Temps	00:46:00
Total	Partiel	Directions	Informations	Total Degressif	
16,99	6,49	129 	D 101 NOTRE DAME	14,452	
22,033	5,04	130 	D 104 AUBENAS	9,409	
22,244	0,21	131 	D 104 AUBENAS	9,198	
22,033	-0,21	132 	D 104 ROSIERES	9,409	
22,244	0,21	133 	CAVES DE ROSIERES	9,198	

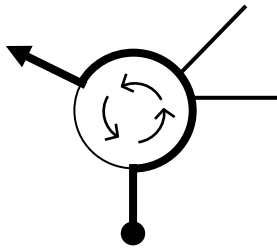
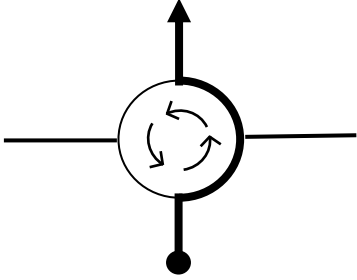
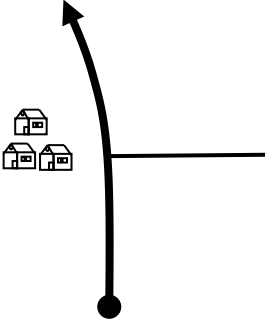
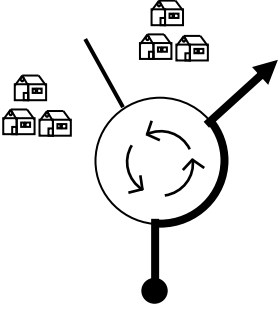

ES Bessas 2 - 5 - 8

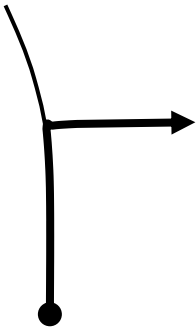





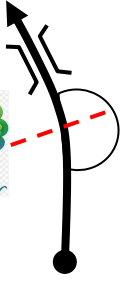



Distance **31,442 km**

Section **2**

Moyenne **41 Km/h**

Temps **00:46:00**

Total	Partiel	Directions	Informations	Total Degressif
23,362	1,12	 <p>134</p>	<p>D 104</p> <p>AUBENAS</p>	8,080
24,463	1,10	 <p>135</p>	<p>D 104</p> <p>AUBENAS</p>	6,979
27,135	2,67	 <p>136</p>	<p>D 104</p> <p>AUBENAS</p>	4,307
28,835	1,70	 <p>137</p>	<p>D 104</p> <p>AUBENAS</p>	2,607
29,626	0,79	 <p>138</p>	<p>D 104</p> <p>UZER</p>	1,816

ES Bessas 2 - 5 - 8		Distance 31,442 km		Section	2
		Moyenne 41 Km/h		Temps	00:46:00
Total	Partiel	Directions	Informations	Total Degressif	
31,157	1,53	139 	BALAZUC 	0,285	
31,349	0,19	140    	CH 6	0,093	
31,442	0,09	141   	 ES 5,49 KMS	0,000	

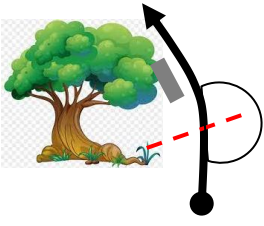














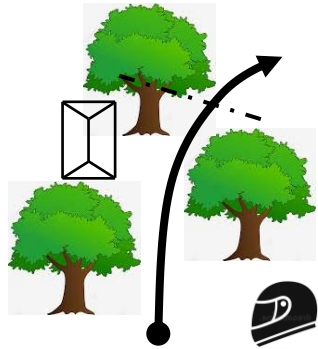



ES Chauzon 3 - 6

Distance 11,541 km

Section 2

Moyenne 34 Km/h

Temps 00:20:00

Total	Partiel	Directions	Informations	Total Degressif
0,000	0,000	 	 ES 5,404 KMS	11,541
0,686	0,686	 	 	10,855
2,012	1,326	 	 	9,529
2,729	0,717	 	 	8,812
4,150	1,421	 	 	7,391

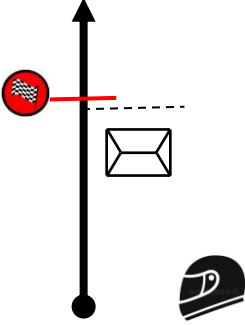

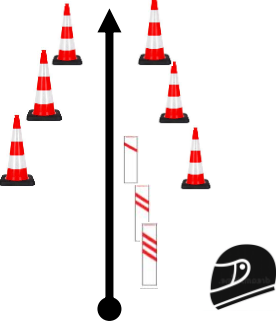


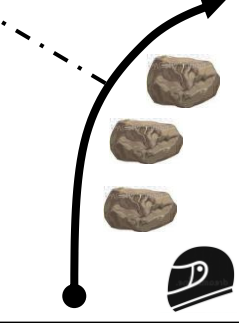

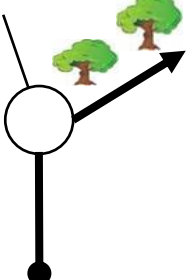
ES Chauzon 3 - 6

Distance 11,541 km

Section 2

Moyenne 34 Km/h

Temps 00:20:00

Total	Partiel	Directions	Informations	Total Degressif	
5,494	1,344	147			6,047
5,600	0,106	148		!! Dispositif de Ralentissement voie rétrécie par des Cônes 100m avant le point Stop	5,941
5,700	0,100	149			5,841
5,770	0,070	150			5,771
5,897	0,127	151			5,644

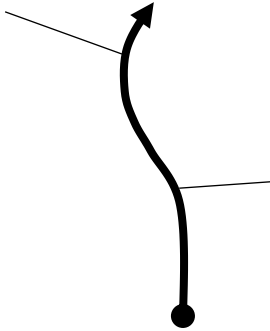
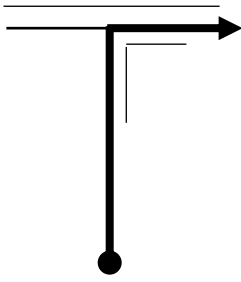
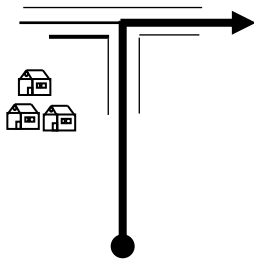

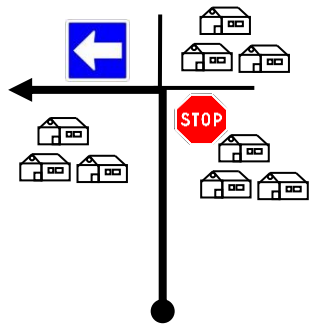
ES Chauzon 3 - 6

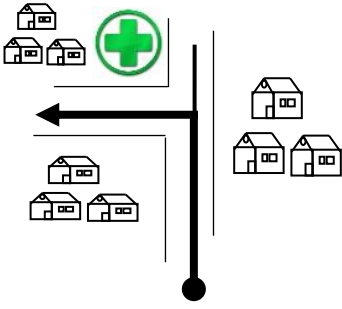

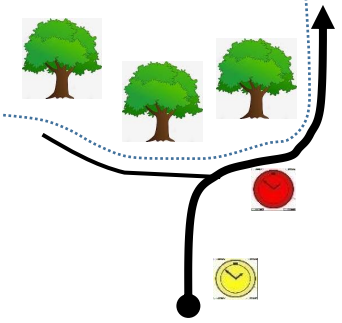

Distance 11,541 km

Section 2

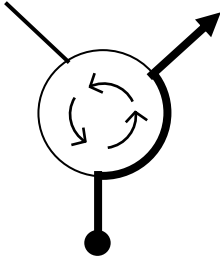



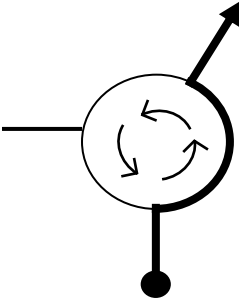
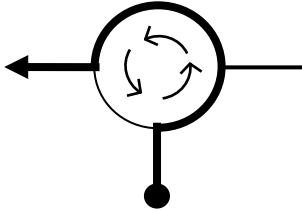



Moyenne 34 Km/h







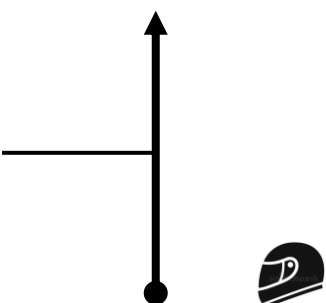

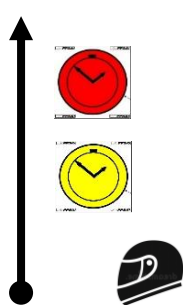

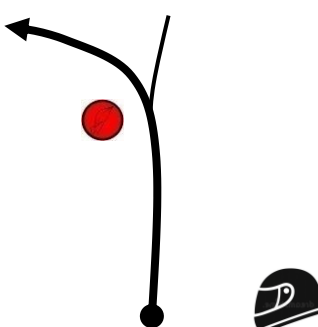

Temps 00:20:00

Total	Partiel	Directions	Informations	Total Degressif
6,622	0,725	152 	TOUTES DIRECTIONS	4,919
7,007	0,385	153 		4,534
8,629	1,622	154 	D 579 VALLON Pt D'ARC 12	2,912
10,656	2,027	155 	LARGENTIERE	0,885
11,224	0,568	156 		0,317

ES Chauzon 3 - 6		Distance 11,541 km	Section 2	
		Moyenne 34 Km/h	Temps 00:20:00	
Total	Partiel	Directions	Informations	Total Degressif
11,456	0,232	157 		0,085
11,541	0,085	158 	Entrée Parc Regroupement CH 6A 	0,000

Sortie parc assistance Ruoms - ES Pléoux		Distance 18,310 km	Section 3	
		Moyenne 42 Km/h	Temps 00:26:00	
Total	Partiel	Directions	Informations	Total Degressif
			D 579 	
0,00	0,00		CH 6C Sortie parc Assistance	18,31
0,41	0,41		D 579 	17,90
1,52	1,11		D 579 	16,79
1,71	0,19		D 579 	16,60

Sortie parc assistance Ruoms - ES Pléoux			Distance 18,310 km		Section
			Moyenne 42 Km/h		Temps
Total	Partiel	Directions	Informations		Total Degressif
3,42	1,71	163 	D 211 		14,89
8,05	4,63	164 	D 211 		10,26
8,45	0,40	165 	RSP		9,86
14,32	5,87	166 	D 579 		3,99
14,52	0,20	167 	D 225 		3,79

Sortie parc assistance Ruoms - ES Pléoux			Distance 18,310 km		Section
			Moyenne 42 Km/h		Temps
Total	Partiel	Directions	Informations		Total Degressif
16,55	2,03	168 	 		1,76
17,64	1,09	169 	 		0,67
	-17,64	170 			18,31
18,22	18,22	171 	 CH 7		0,09
18,31	0,09	172 	 ES 4,44 KMS		0,00











ES Pléoux 1 - 4 - 7

Distance 17,36 km

Section 3

Moyenne 37,20 Km/h

Temps 00:28:00

Total	Partiel		Directions	Informations	Total Degressif
0,00	0,00	173			17,36
1,80	1,80	174		PK 1,8 	15,56
2,40	0,60	175		PK 2,4 	14,96
2,60	0,20	176		PK 2,6 	14,76
2,80	0,20	177		PK 2,8 	14,56

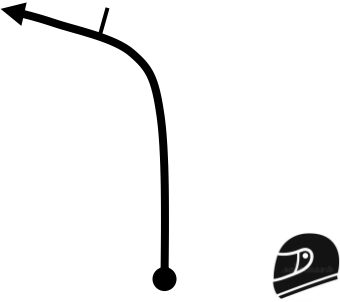

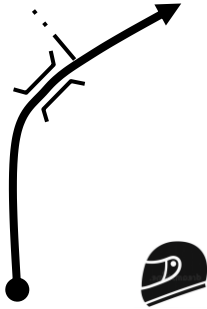

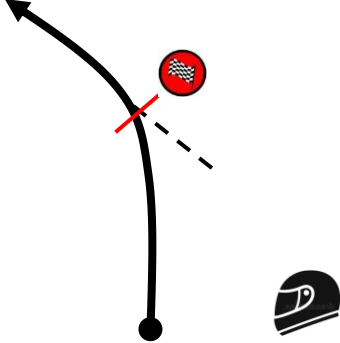

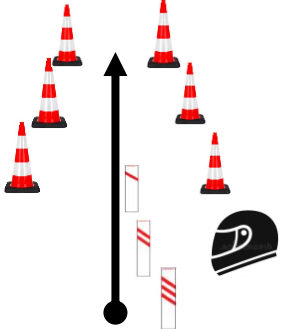
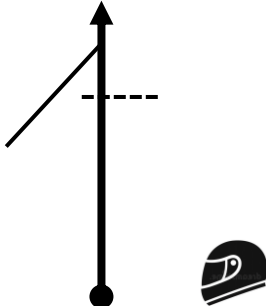

ES Pléoux 1 - 4 - 7


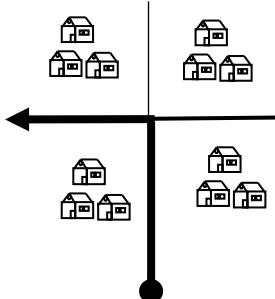
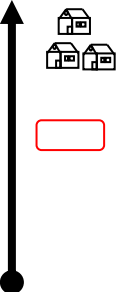
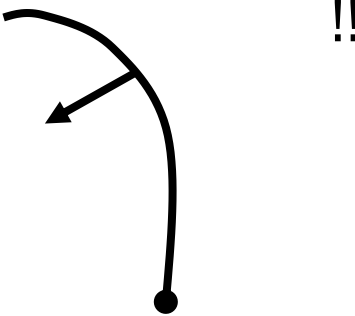
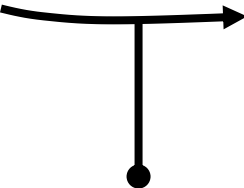
Distance 17,36 km




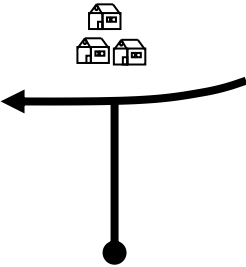

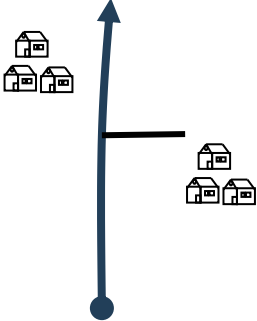




Section 3

Moyenne 37,20 Km/h

Temps 00:28:00

Total	Partiel	Directions	Informations	Total Degressif
3,10	0,30	178 	PK 3,1 	14,26
3,70	0,60	179 	PK 3,7 	13,66
4,44	0,74	180 		12,92
4,60	0,16	181 	!! Dispositif de Ralentissement voie rétrécie par des Cônes 100m avant le point Stop	12,76
4,70	0,10	182 		12,67

ES Pléoux 1 - 4 - 7		Distance 17,36 km		Section	3
		Moyenne 37,20 Km/h		Temps	00:28:00
Total	Partiel	Directions	Informations	Total Degressif	
5,36	0,67	183 	D 225 ST ANDRE DE CRUZIERES	12,00	
5,79	0,43	184 	D 225 BARJAC	11,57	
9,03	3,23	185 	D 225 ST SAUVEUR DE CRUZIERES	8,34	
9,75	0,73	186 	D 255 BESSAS	7,61	
16,56	6,81	187 	D 202 BESSAS	0,80	

ES Pléoux 1 - 4 - 7		Distance 17,36 km		Section	3
		Moyenne 37,20 Km/h		Temps	00:28:00
Total	Partiel	Directions	Informations	Total Degressif	
16,73	0,17	188 	 	0,63	
16,97	0,24	189 		0,39	
17,09	0,12	190 		0,27	
17,20	0,11	191 	 CH 8	0,16	
17,36	0,16	192 	 ES 6,744 KMS	0,00	

ES Bessas 2 - 5 - 8

Distance **24,00 km**

Section **3**

Moyenne **31 Km/h**

Temps **00:46:00**

Total	Partiel	Directions	Informations	Total Degressif
0,00	0,00		<p>ES 6,744 KMS</p>	24,00
0,44	0,44		<p>PK 0,4</p>	23,56
0,69	0,25		<p>PK 0,6</p>	23,32
2,36	1,68		<p>PK 2,3</p>	21,64
3,81	1,45		<p>PK 3,4</p>	20,19

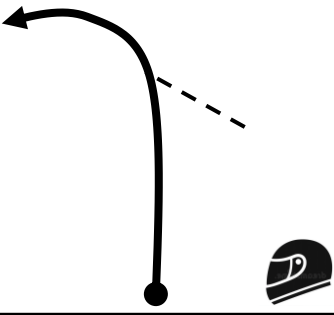

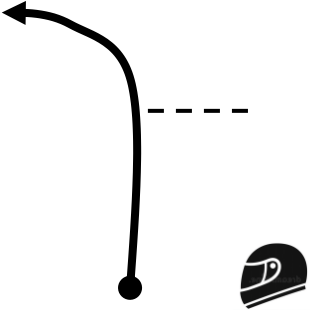

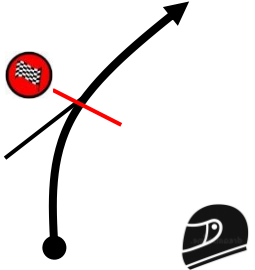

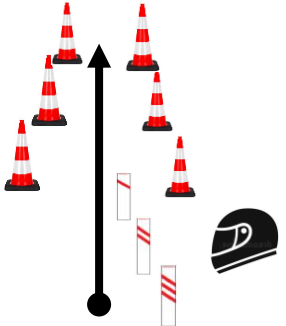
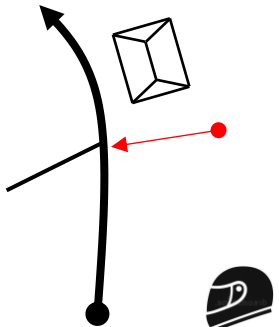

ES Bessas 2 - 5 - 8

Distance **24,00 km**

Section **3**

Moyenne **31 Km/h**

Temps **00:46:00**

Total	Partiel	Directions	Informations	Total Degressif
4,67	0,86	198 	PK 4,6 	19,33
4,98	0,31	199 	PK 4,9 	19,02
5,33	0,35	200 		18,67
5,56	0,23	201 	!! Dispositif de Ralentissement voie rétrécie par des Cônes 100m avant le point Stop	18,44
5,68	0,12	202 		18,32

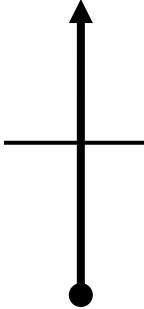

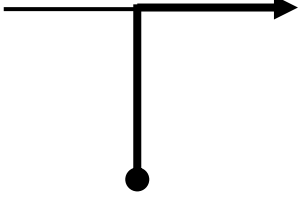

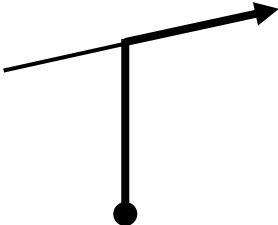

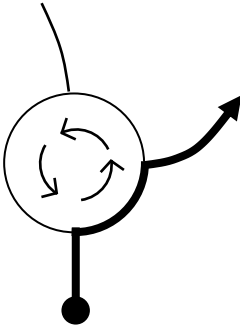

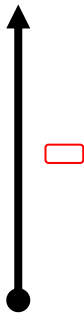

ES Bessas 2 - 5 - 8

Distance **24,00 km**

Section **3**

Moyenne **31 Km/h**

Temps **00:46:00**

Total	Partiel	Directions	Informations	Total Degressif
5,90	0,22	203 		18,10
8,18	2,28	204 	D 225 	15,82
9,05	0,87	205 	D 104 	14,96
9,20	0,15	206 	D 111 	14,80
15,04	5,84	207 	D 111 	8,96

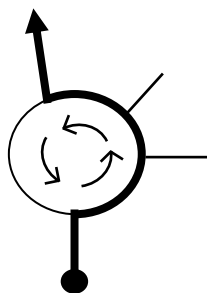
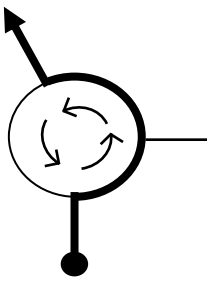

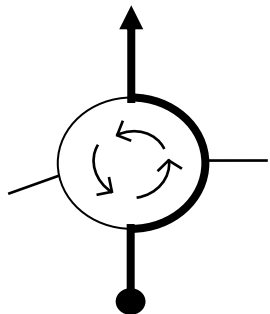

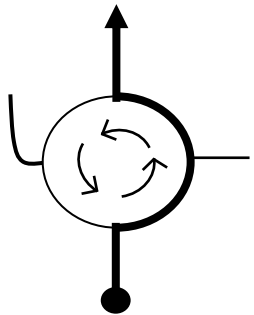

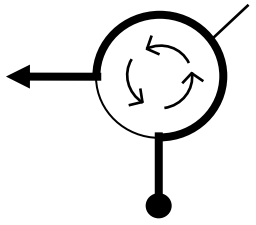

ES Bessas 2 - 5 - 8

Distance **24,00 km**

Section **3**

Moyenne **31 Km/h**

Temps **00:46:00**

Total	Partiel	Directions	Informations	Total Degressif
15,09	0,05	208 		8,91
20,13	5,04	209 	D 579 RUOMS 	3,87
21,25	1,12	210 	D 579 AUBENAS 	2,75
22,06	0,81	211 	D 579 AUBENAS 	1,94
23,12	1,06	212 	LARGENTIERE 	0,88

14^{ème} Rallye Régional du Bas Vivarais 4^{ème} VHC

ETAPE 2

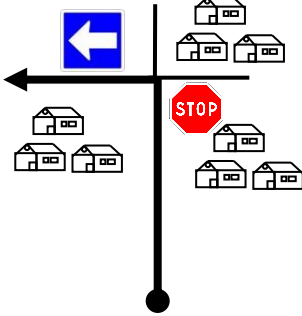
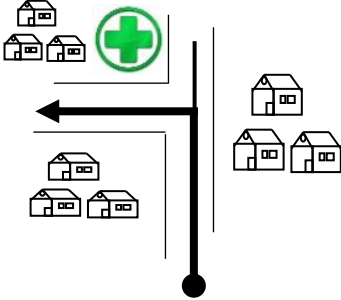

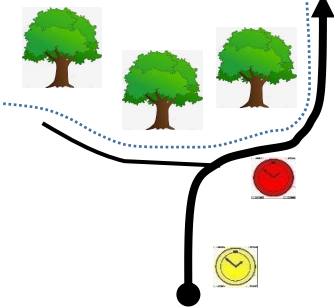

ES Bessas 2 - 5 - 8

Distance **24,00 km**

Section **3**

Moyenne **31 Km/h**

Temps **00:46:00**

Total	Partiel	Directions	Informations	Total Degressif
23,70	0,58	 <p>213</p>		0,30
23,92	0,22	 <p>214</p>		0,08
24,00	0,08	 <p>215</p>	<p>Entrée Parc Regroupement CH 8A</p> 	0,00

PARC FINAL POINTAGE EN AVANCE AUTORISÉ

14^{ème} RALLE REGIONAL DU BAS VIVARAIS 4^{ème} RALLYE VHC

FORMULAIRE RALLYE 2

NUMERO DE LA VOITURE

NON DU PILOTE

TELEPHONE PILOTE

Etape 1

Etape 2

RAISON DE L'ABANDON

Déclaration Abandon Final

Je désire ne pas participer au redépart

Téléphone du pilote

Signature du Pilote

RECEPTION DE LA DECLARATION

Numéro de voiture

Non du Pilote

Date et heure

Nom de l'Officiel

Signature

Tout équipage ayant abandonné, ou mis hors course pour un retard supérieur au maximum autorisé entre deux contrôles horaires, en fin de section ou en fin d'étapes, **peut réintégrer le rallye à compter du départ de l'étape suivante.** Toutefois, si l'équipage **n'a pas l'intention de réintégrer le rallye**, il doit en informer le Directeur de Course en remplissant le formulaire situé dans le road book (« abandon final »). L'équipage doit remettre le formulaire à la Direction de Course dès que possible et, si cela est réalisable, avant la publication de la liste du nouveau départ. Il pourra réintégrer le rallye uniquement après avoir soumis avec succès sa voiture au contrôle des commissaires techniques dans une plage horaire fixée par l'organisateur, indiquée dans le règlement particulier

F – Si vous êtes arrêté dans une épreuve spéciale et n’avez pas besoin de secours, mettez en évidence ce panneau O.K.

G.B. – If you stop in the Spécial Stage and do not require assistance from Emergency Services, display this green O.K. prominently.

D – Wenn sie auf einer Wertungsprüfung stoppen, aber keine Hilfe benötigen, zeigen Sie dieses grüne O.K. gut sichtbar

I – In caso di arresto nel corso di una prova speciale e non avete bisogno di Assistenza Medica, mettere bene in vista questo segnale verde O.K.

OK



Si vous avez besoin d'aide médicale, montrez cette croix aux concurrents suivants

If you need help medical, show this cross to the following competitors